

18,536-1



L3HARRIS™

FILED FOR RECORD
at 1:30 o'clock p M

DEC 27 2023

AMENDMENT NO. 2 TO THE SYSTEM PURCHASE AGREEMENT
BETWEEN HUNT COUNTY, TEXAS, AND L3HARRIS TECHNOLOGIES, INC. By Becky Landrum
County Clerk, Hunt County, Tex.

THIS AMENDMENT NO. 2 TO THE SYSTEM PURCHASE AGREEMENT

(“**Amendment No. 2**”) is made and entered into this _____ day of November, 2023 (the “**Effective Date**”), by and between Hunt County, Texas (“**Buyer**”) and L3Harris Technologies, Inc. acting through its Communication Systems Segment (“**Seller**”). Buyer and Seller are referred to herein collectively as the “**Parties**” and separate as “**Party**”.

RECITALS

WHEREAS, the parties previously entered into that certain System Purchase Agreement between Hunt County, Texas and L3Harris Technologies, Inc., dated August 26, 2022; as amended by that certain Amendment No. 1 dated March 28, 2023 (collectively, the “**Agreement**”);

WHEREAS, both Parties agree that Buyer has requested the modification of Project Sites as found in the Agreement;

WHEREAS, as a result of the modification to the Project Sites, both Seller’s cost and Project Schedule have been impacted and therefore, in accordance with the Agreement, Seller shall be entitled to an equitable adjustment;

WHEREAS, the Parties now desire to enter into this Amendment No. 2 to modify the Agreement;

NOW, THEREFORE, for and in consideration of the mutual promises of the Parties to this Amendment and other good and valuable consideration, the receipt of which is hereby acknowledged, Buyer and Seller agree as follows:

1. Capitalized terms used but not defined in this Amendment shall have the meaning assigned to them in the Agreement.
2. For purposes of the Work, Buyer has requested Commerce A&M no longer be utilized as a Project Site, and that said Site be replaced by a new location which shall be known as SBA Commerce.
3. Seller anticipates that Work towards modifying these Project Sites will cause a delay to the Project Schedule as found in the Agreement. In the event the Project Schedule is delayed by Seller’s Work done in furtherance of Buyer’s requested Project Site modifications, both Parties agree that the Project Schedule shall be re-baselined to reasonably accommodate time for Seller to enact requested changes.
4. The price of this Amendment No. 2 shall be Thirty-Eight Thousand, Nine Hundred Twenty-Nine United States Dollars and Ninety-Eight Cents (\$38,929.98 USD).



L3HARRIS™

5. The Total Agreement Price to be paid by Buyer to Seller shall be Four Million, One-Hundred Sixty Thousand, Ninety-Four United States Dollars and Ninety-Eight Cents (\$4,160,094.98 USD).

Description	Date	Value
Total Agreement Price	8/26/2022	\$4,121,165.00
Amendment No. 1 Price	3/28/2023	\$0.00
Amendment No. 2 Price	11/29/2023	\$38,929.98
Updated Total Agreement Price	11/29/2023	\$4,160,094.98

6. Buyer shall pay the Updated Total Agreement Price in accordance with the Amendment No. 2 Payment Milestone Schedule, which is attached hereto and incorporated herein as Exhibit A, and otherwise in accordance with **Section 9. Payments** of the Agreement.
7. The terms and conditions of the Agreement, except as amended herein, shall remain in full force and effect.
8. This instrument may be executed in one or more counterparts. Documents signed and transmitted electronically shall be deemed original and binding documents.

[Signatures Follow]



L3HARRIS™

IN WITNESS WHEREOF, Buyer and Seller, through their duly authorized representatives, have executed this Amendment.

BUYER

HUNT COUNTY, TEXAS

By: 


Name: Bobby W. Stovall

Title: County Judge

Date: 12-27-2023

SELLER

L3HARRIS TECHNOLOGIES, INC.,
COMMUNICATION SYSTEMS SEGMENT

By: 

Name: Christine Weaver

Title: Lead, Contracts

Date: December 8, 2023



L3HARRIS™

EXHIBIT A

Amendment No. 2 Payment Milestone Schedule

Milestone Payment Schedule	%	Invoice Value
Infrastructure		
Contract Signing	10%	318,577.53
System Design Review Meeting	10%	318,577.53
Factory Staging	20%	637,155.06
Hardware Shipment	30%	955,732.58
Hardware Install	15%	477,866.30
Final System Acceptance	15%	477,866.30
Acceptance of DDR		38,929.98
Total Infrastructure		3,224,705.28
Subscriber Units		
Shipment of XL-200M (40)	51%	475,139.20
Shipment of XL-200P (50)	49%	460,250.50
Total Subscriber Units		935,389.70
Total Milestone Payments		4,160,094.98

Hunt County, Texas – Project Site Change Labor Breakdown

LABOR UNITS	QTY
SERVICE, IMPLEMENTATION CHIEF ENGINEER	5
SERVICE, SR NETWORK ENGINEER	2
SERVICE, PROGRAM DESIGN ENGINEER	5
SERVICE, SR F2F ENGINEER	2
SERVICE, SYSTEMS ENGINEER	2
SERVICE, SR PROJECT MANAGEMENT	2
SERVICE, PROGRAM FINANCE ANALYST	2
LABOR DAYS TOTAL	20

**For informational purposes only

18,536.2

DTC, LLC


Dale Trucking & Construction
 236 N 4340RD
 Fort Towson, Ok
 74735
 580.372.8283
 gatlindale1@gmail.com



BILL TO

Hunt County

+1 (817) 779-0848
 Cerven@huntcounty.net

FILED FOR RECORD
 at 1:30 o'clock P M
 DEC 27 2023
 BECKY LANDRUM
 County Clerk, Hunt County, Tex.
 By 

INVOICE
 INV0274
 DATE
 12/18/2023
 DUE
 On Receipt
 BALANCE DUE
 USD \$35,000.00

DESCRIPTION	RATE	QTY	AMOUNT
-------------	------	-----	--------

11/1996 RGN Equipment Trailer Vin# DLBT4028000970119	\$35,000.00	1	\$35,000.00
---	-------------	---	-------------

Trailer is sold as is where is. Trailer is in good working condition.
 Trailer is clean and clear of any and all liens.

Payment Info

TOTAL \$35,000.00

PAYPAL

BALANCE DUE

USD \$35,000.00

gatlindale1@gmail.com

PAYMENT INSTRUCTIONS

12/18/23, 9:20 AM

Invoice Simple - Invoice INV0274

Wire Transfer. First Bank100 N High st Antlers, Ok 74523 Routing#

111010170 Acct# 1017623 Further Credit To: DTC, LLC Acct#

2839984

BY CHECK

DTC, LLC

OTHER

Credit Card Fee 3.75%

18,536-3



TAX ASSESSOR-COLLECTOR
CONTINUING EDUCATION TRANSCRIPT
Reporting Period: 1/1/2023 - 12/31/2023

FILED FOR RECORD
at 1:30 o'clock P M

DEC 27 2023

BECKY LANDRUM
County Clerk, Hunt County, Tex.
By

Hon. Randy L. Wineinger
Tax Assessor-Collector
Hunt County
PO Box 1042
Greenville, TX 75403-1042

ID: 236464
Phone: (903) 408-4020
Fax: (903) 455-3202
Enrolled Date: 01/01/2013

Date	Description	Earned Hours
01/01/2023	Excess hours carried from 2022	8.00
06/07/2023	89th Annual Tax Assessor-Collectors Association Conference	8.50
08/28/2023	State Laws and Rules Update - 88th Legislative Session	2.00
10/20/2023	Kaufman County Regional Meeting	3.50
Total Hours for Year:		22.00

You have met your education requirements for the period 01/01/2023 - 12/31/2023.

You may carry forward to the next reporting period 2.00 hours.

Texas Property Tax Code § 6.231

(a) A county assessor-collector must successfully complete 20 hours of continuing education before each anniversary of the date on which the county assessor-collector takes office. The continuing education must include at least 10 hours of instruction on laws relating to the assessment and collection of property taxes for a county assessor-collector who assesses or collects property taxes.

(d) A county assessor-collector shall file annually a continuing education certificate of completion with the commissioners' court of the county in which the county assessor-collector holds office.

Print Date: 12/11/2023

For questions regarding CE hours, please contact the TACA Education Director at education@tacaofexas.org



18,536-4

FILED FOR RECORD
at 1:30 o'clock P M

CONTINUATION CERTIFICATE

DEC 27 2023

BECKY LANDRUM
County Clerk, Hunt County, Tex.
By

The Ohio Casualty Insurance Company Surety upon:

a certain Bond No.: 601045628

Cross Ref Bond No.: _____

dated effective: January 1, 2013

on behalf of: Randy L. Wineinger

and in favor of: Commissioners Court of Hunt County

does hereby continue said bond in force for the further period:

beginning on: January 1, 2024

and ending on: January 1, 2025

Amount of bond: \$100,000.00

Description of bond: Tax Assessor Collector 4 year term billed annually

PROVIDED: That this continuation certificate does not create a new obligation and is executed upon the express condition and provision that the Surety's liability under said bond and this and all Continuation Certificates issued in connection therewith shall not be cumulative and that the said Surety's aggregate liability under said bond and this and all such Continuation Certificates on account of all defaults committed during the period (regardless of the number of years) said bond had been and shall be in force, shall not in any event exceed the amount of said bond as hereinbefore set forth.

Signed and dated on: December 19, 2023

Surety Name: The Ohio Casualty Insurance Company

By: Timothy A. Mikolajewski

Agency Name: F5 Insurance Solutions, LLC

Agency Address: 6905 Stonewall St, Ste B., Greenville, TX 75402

Agency Telephone: _____





This Power of Attorney limits the acts of those named herein, and they have no authority to bind the Company except in the manner and to the extent herein stated.

The Ohio Casualty Insurance Company
POWER OF ATTORNEY

Principal: Randy L. Wincinger
Agency Name: F5 Insurance Solutions, LLC Bond Number: 661045628
Obligee: Commissioners Court of Hunt County
Bond Amount: (\$100,000.00) One Hundred Thousand Dollars And Zero Cents

KNOW ALL PERSONS BY THESE PRESENTS: that The Ohio Casualty Insurance Company, a corporation duly organized under the laws of the State of New Hampshire (herein collectively called the "Company"), pursuant to and by authority herein set forth, does hereby name, constitute and appoint Timothy A. Mikolajewski in the city and state of Seattle, WA, each individually if there be more than one named, its true and lawful attorney-in-fact to make, execute, seal, acknowledge and deliver, for and on its behalf as surety and as its act and deed, any and all undertakings, bonds, recognizances and other surety obligations, in pursuance of these presents and shall be as binding upon the Companies as if they have been duly signed by the president and attested by the secretary of the Company in their own proper persons.

IN WITNESS WHEREOF, this Power of Attorney has been subscribed by an authorized officer or official of the Company and the corporate seal of the Company has been affixed thereto this 28th day of March, 2021.



The Ohio Casualty Insurance Company
By: David M. Carey, Assistant Secretary

Not valid for mortgage, note, loan, letter of credit, currency rate, interest rate or residual value guarantees.

STATE OF PENNSYLVANIA ss
COUNTY OF MONTGOMERY

On this 28th day of March, 2021, before me personally appeared David M. Carey, who acknowledged himself to be the Assistant Secretary of The Ohio Casualty Insurance Company and that he, as such, being authorized so to do, execute the foregoing instrument for the purposes therein contained by signing on behalf of the corporations by himself as duly authorized officer.

IN WITNESS WHEREOF, I have hereunto subscribed my name and affixed my notarial seal at Plymouth Meeting, Pennsylvania, on the day and year first above written.



Commonwealth of Pennsylvania - Notary Seal
Teresa Pastella, Notary Public
Montgomery County
My commission expires March 28, 2025
Commission number 1128044
Member, Pennsylvania Association of Notaries

By: Teresa Pastella, Notary Public

This Power of Attorney is made and executed pursuant to and by authority of the following By-law and Authorizations of The Ohio Casualty Insurance Company, which is now in full force and effect reading as follows:

ARTICLE IV - OFFICERS: Section 12. Power of Attorney.
Any officer or other official of the Corporation authorized for that purpose in writing by the Chairman or the President, and subject to such limitation as the Chairman or the President may prescribe, shall appoint such attorneys-in-fact, as may be necessary to act in behalf of the Corporation to make, execute, seal, acknowledge and deliver as surety any and all undertakings, bonds, recognizances and other surety obligations. Such attorneys-in-fact, subject to the limitations set forth in their respective powers of attorney, shall have full power to bind the Corporation by their signature and executed, such instruments shall be as binding as if signed by the President and attested to by the Secretary. Any power or authority granted to any representative or attorney-in-fact under the provisions of this article may be revoked at any time by the Board, the Chairman, the President or by the officer or officers granting such power or authority.

Certificate of Designation - The President of the Company, acting pursuant to the Bylaws of the Company, authorizes David M. Carey, Assistant Secretary to appoint such attorneys-in-fact as may be necessary to act on behalf of the Company to make, execute, seal, acknowledge and deliver as surety any and all undertakings, bonds, recognizances and other surety obligations.

Authorization - By unanimous consent of the Company's Board of Directors, the Company consents that facsimile or mechanically reproduced signature or electronic signatures of any assistant secretary of the Company or facsimile or mechanically reproduced or electronic seal of the Company, wherever appearing upon a certified copy of any power of attorney or bond issued by the Company in connection with surety bonds, shall be valid and binding upon the Company with the same force and effect as though manually affixed.

I, Renee C. Llewellyn, the undersigned, Assistant Secretary, of The Ohio Casualty Insurance Company do hereby certify that this power of attorney executed by said Company is in full force and effect and has not been revoked.

IN TESTIMONY WHEREOF, I have hereunto set my hand and affixed the seals of said Company this 19th day of December, 2023.



By: Renee C. Llewellyn, Assistant Secretary

For bond and/or Power of Attorney (POA) verification inquiries, please call 610-832-8240 or email HOSUR@libertymutual.com.



18,536-5

FILED FOR RECORD
at 1:30 o'clock P M

CONTINUATION CERTIFICATE

DEC 27 2023

The Ohio Casualty Insurance Company

Surety upon:

BECKY LANDRUM
County Clerk, Hunt County, Tex.
By

a certain Bond No.: 601045630

Cross Ref Bond No.: _____

dated effective: January 1, 2013

on behalf of: Randy L. Wineinger

and in favor of: GOVERNOR OF THE STATE OF TEXAS

does hereby continue said bond in force for the further period:

beginning on: January 1, 2024

and ending on: January 1, 2025

Amount of bond: \$100,000.00

Description of bond: Tax Assessor Collector 4 year term billed annually

PROVIDED: That this continuation certificate does not create a new obligation and is executed upon the express condition and provision that the Surety's liability under said bond and this and all Continuation Certificates issued in connection therewith shall not be cumulative and that the said Surety's aggregate liability under said bond and this and all such Continuation Certificates on account of all defaults committed during the period (regardless of the number of years) said bond had been and shall be in force, shall not in any event exceed the amount of said bond as hereinbefore set forth.

Signed and dated on: December 19, 2023

Surety Name: The Ohio Casualty Insurance Company

By: Timothy A. Mikolajewski

Agency Name: F5 Insurance Solutions, LLC

Agency Address: 6905 Stonewall St, Ste B., Greenville, TX 75402

Agency Telephone: _____





This Power of Attorney limits the acts of those named herein, and they have no authority to bind the Company except in the manner and to the extent herein stated.

The Ohio Casualty Insurance Company

POWER OF ATTORNEY

Principal: Randy L. Wincinger

Agency Name: F5 Insurance Solutions, LLC

Bond Number: 601045630

Obligee: GOVERNOR OF THE STATE OF TEXAS

Bond Amount: (\$100,000.00) One Hundred Thousand Dollars And Zero Cents

KNOW ALL PERSONS BY THESE PRESENTS: that The Ohio Casualty Insurance Company, a corporation duly organized under the laws of the State of New Hampshire (herein collectively called the "Company"), pursuant to and by authority herein set forth, does hereby name, constitute and appoint Timothy A. Mikolajewski in the city and state of Seattle, WA, each individually if there be more than one named, its true and lawful attorney-in-fact to make, execute, seal, acknowledge and deliver, for and on its behalf as surety and as its act and deed, any and all undertakings, bonds, recognizances and other surety obligations, in pursuance of these presents and shall be as binding upon the Companies as if they have been duly signed by the president and attested by the secretary of the Company in their own proper persons.

IN WITNESS WHEREOF, this Power of Attorney has been subscribed by an authorized officer or official of the Company and the corporate seal of the Company has been affixed thereto this 28th day of March, 2021.



The Ohio Casualty Insurance Company

By: [Signature of David M. Carey]

David M. Carey, Assistant Secretary

Not valid for mortgage, note, loan, letter of credit, currency rate, interest rate or residual value guarantees.

For bond and/or Power of Attorney (POA) verification inquiries, please call 610-832-8240 or email HOSUR@libertymutual.com.

STATE OF PENNSYLVANIA ss
COUNTY OF MONTGOMERY

On this 28th day of March, 2021, before me personally appeared David M. Carey, who acknowledged himself to be the Assistant Secretary of The Ohio Casualty Insurance Company and that he, as such, being authorized so to do, execute the foregoing instrument for the purposes therein contained by signing on behalf of the corporations by himself as duly authorized officer.

IN WITNESS WHEREOF, I have hereunto subscribed my name and affixed my notarial seal at Plymouth Meeting, Pennsylvania, on the day and year first above written.



Commonwealth of Pennsylvania - Notary Seal
Teresa Pastella, Notary Public
Montgomery County
My commission expires March 28, 2025
Commission number 1126044
Member, Pennsylvania Association of Notaries

By: [Signature of Teresa Pastella]

Teresa Pastella, Notary Public

This Power of Attorney is made and executed pursuant to and by authority of the following By-law and Authorizations of The Ohio Casualty Insurance Company, which is now in full force and effect reading as follows:

ARTICLE IV – OFFICERS: Section 12. Power of Attorney.

Any officer or other official of the Corporation authorized for that purpose in writing by the Chairman or the President, and subject to such limitation as the Chairman or the President may prescribe, shall appoint such attorneys-in-fact, as may be necessary to act in behalf of the Corporation to make, execute, seal, acknowledge and deliver as surety any and all undertakings, bonds, recognizances and other surety obligations. Such attorneys-in-fact, subject to the limitations set forth in their respective powers of attorney, shall have full power to bind the Corporation by their signature and executed, such instruments shall be as binding as if signed by the President and attested to by the Secretary. Any power or authority granted to any representative or attorney-in-fact under the provisions of this article may be revoked at any time by the Board, the Chairman, the President or by the officer or officers granting such power or authority.

Certificate of Designation – The President of the Company, acting pursuant to the Bylaws of the Company, authorizes David M. Carey, Assistant Secretary to appoint such attorneys-in-fact as may be necessary to act on behalf of the Company to make, execute, seal, acknowledge and deliver as surety any and all undertakings, bonds, recognizances and other surety obligations.

Authorization – By unanimous consent of the Company’s Board of Directors, the Company consents that facsimile or mechanically reproduced signature or electronic signatures of any assistant secretary of the Company or facsimile or mechanically reproduced or electronic seal of the Company, wherever appearing upon a certified copy of any power of attorney or bond issued by the Company in connection with surety bonds, shall be valid and binding upon the Company with the same force and effect as though manually affixed.

I, Renee C. Llewellyn, the undersigned, Assistant Secretary, of The Ohio Casualty Insurance Company do hereby certify that this power of attorney executed by said Company is in full force and effect and has not been revoked.

IN TESTIMONY WHEREOF, I have hereunto set my hand and affixed the seals of said Company this 19th day of December, 2023.



By: [Signature of Renee C. Llewellyn]

Renee C. Llewellyn, Assistant Secretary

18,536-6



Hunt County Children's Advocacy Center Crisis Center of Northeast Texas

2604 Lee St. | P.O. Box 8692 | Greenville, TX 75404

December 12, 2023

G. Calvin Grogan
Hunt County Attorney
Hunt County Courthouse
2507 Lee Street, 4th Floor
Greenville, TX 75401

FILED FOR RECORD
at 1:30 o'clock P M

DEC 27 2023

BECKY LANDRUM
County Clerk, Hunt County, Tex.
By 

To Whom It May Concern:

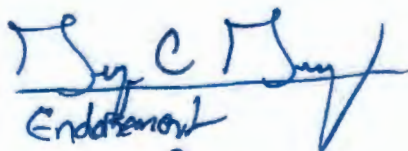
Our agency humbly requests \$300 donation from your office to our agency for an event (annual car show) held on November 4, 2023.

Thank you.

Sincerely,

Amy Ramsey

Amy Ramsey
Director of Community Outreach & Education
PO Box 8692
Greenville, TX 75404
903-454-9999


G. Calvin Grogan
Hunt County Attorney

12/19/2023
Date

County Attorney's Misdemeanor
Bond Forfeiture Commissioner's
account

10-5221-1300-902

18,536-7

FEE SCHEDULE

Effective Date January 1, 2024

Hunt County Clerk


Becky Landrum

P.O. Box 1316 Greenville, TX 75403

(903) 408-4130

FILED FOR RECORD
at 1:30 o'clock 9 M

DEC 27 2023

BECKY LANDRUM
County Clerk, Hunt County, Tex.
By 

Property records can be searched online by going to www.huntcounty.net and using the link provided
LGC: Local Government Code PC: Property Code TxBCC: Texas Business & Commerce Code Tx AgC: Texas Agriculture Code TAC: Texas Administrative Code HSC: Health & Safety Code GC: Texas Government Code FC: Texas Family Code

Real Property Recording/ Utility Security Instrument/Name Change or Merger	County Code	Statute	Amount
Recording Fee (first page)	RECRD	LGC § 118.011	\$ 5.00
Records Management	CCRMF	LGC § 118.011(b)(2)	\$ 10.00
Records Archive	CCRAF	LGC § 118.011(f)	\$ 10.00
TOTAL (first page)			\$ 25.00

Each additional page or part on which there are visible marks of any kind	RECD2	LGC § 118.011(a)(1)	\$ 4.00
Each additional name to be indexed in excess of five (5)	CC	LGC § 118.011(a)(2)	\$.25

The County Clerk's office requests a minimum of 1" at the top of the first page and 4" at the bottom of the last page for recording purposes. For filing requirements and additional fees that may be charged, please review the following statutes: Texas Property Code 11.003, 12.001(b), 12.011; Local Government Code 191.007

Federal Tax Lien/Release of Lien			
Recording Fee	RECRD	PC § 14.005	\$ 10.00
Record Management	CCRMF	LGC § 118.011(b)(2)	\$ 10.00
Record Archive	CCRAF	LGC § 118.011(f)	\$ 10.00
TOTAL			\$ 30.00

State Tax Lien/Release of Lien			
Recording Fee	RECRD	LGC § 118.011	\$ 5.00
Records Management	CCRMF	LGC § 118.011(b)(2)	\$ 10.00
TOTAL (first page)			\$ 15.00

PLATS/MAPS: TAX CERTIFICATE REQUIRED WITH RECORDING (PC 12.003(c)) after approval from Commissioner Court, or City as required			
Recording Fee	RECRD	LGC § 118.011(c)	\$ 45.00
Record Management	CCRMF	LGC § 118.011(b)(2)	\$ 10.00
Record Archive	CCRAF	LGC § 118.011(f)	\$ 10.00
TOTAL			\$ 65.00
Plat with extra pages	RECD2	fee per extra page	\$ 5.00

FLAT COPIES			
Certified Copies	CCOPY	(one page)	\$ 10.00
Each additional page			\$ 2.00
Uncertified Copies (plain copies)	UCOPY	(one page)	\$ 5.00
Each additional page			\$ 2.00

UCC			
Recording Fee	RECRD	TX BCC § 9.525	\$ 15.00 for Two pages or less; \$ 30.00 for Three pages or more
Record Management	CCRMF	LGC § 118.011(b)(2)	\$ 10.00
Record Archive	CCRAF	LGC § 118.011(f)	\$ 10.00
TOTAL			\$ 35.00 Or \$ 50.00

UCC-1 and UCC-3 are accepted for filing in the Real Property Records if the collateral is timber, mineral, oil, gas

Which filing office is the correct place to file? A or B

A. County Clerk for the filing or recording of a mortgage on the related real property if:

- the collateral is as-extracted collateral or timber to be cut; or
- the financing statement is filed as a fixture filing and the collateral is goods that are or are to become fixtures; or

B. The Texas Secretary of State in all other cases.

ASSUMED NAME CERTIFICATE (includes indexing of 2 names: Business name & 1 Owner Name)			
Applications available on the County Clerk's tab of the County website: www.huntcounty.net			
Recording Fee	CC	TxBCC § 71.155(a)(1)(2)	\$ 3.00
Record Management	CCRMF	LGC § 118.011(b)(2)	\$ 10.00
Record Archive	CCRAF	LGC § 118.011(f)	\$ 10.00
			TOTAL
			\$ 23.00
<i>Each Additional Name Indexed</i>	CC	TxBCC § 71.115(a)(2)	\$.50
Assumed Name Abandonment (includes indexing of 2 names: Business name & 1 Owner Name)			
Applications available on the County Clerk's tab of the County website: www.huntcounty.net			
Recording Fee	CC	TxBCC § 71.155	\$ 3.00
Record Management	CCRMF	LGC § 118.011(b)(2)	\$ 10.00
Record Archive	CCRAF	LGC § 118.011(f)	\$ 10.00
			TOTAL
			\$ 23.00
EACH ADDITIONAL NAME INDEXED	CC		\$.50
Assumed Name Searches	You can search Assumed Name Certificates online at www.huntcounty.net		
Assumed Name Copies			
Certified Copies	CCOPY		\$ 6.00
Uncertified Copies (plain copy)	UCOPY		\$ 1.00
Effective September 1, 2017			
HB 1646: A clerk MAY waive fees associated with the filing of an assumed name certificate or statement of abandonment for a registrant who is a military veteran.			
Proper ID proving veteran status at the time of filing will be required by the Hunt County Clerk's Office.			
POSTING PUBLIC NOTICES: Including Trustee/Foreclosure Sales/Meeting Notices			
Recording Fee	CC	PC § 51.002(f); LGC § 118.011(c)	\$ 2.00
			TOTAL
			\$ 2.00
Recording of Trustee/Foreclosure Sale Notices in the Property Records will be charged regular recording fees of \$26.00 for the 1st page and \$4.00 each additional page			
Trustee and Foreclosure Sales are conducted the first Tuesday of every month and will be located at the common area at the base of the Central stairway on the 2 nd floor inside the Courthouse, or the base of the North steps outside of the Courthouse; in the event the Courthouse is closed on the first Tuesday of the month. (**Passed by Commissioner's Court 1-8-2013, #12,598; Document #2013-911 recorded in Property Records.)			
NOTICE OF FORECLOSURE/TRUSTEE SALES MAY BE VIEWED on the County Clerk's tab at www.huntcounty.net			
CATTLE BRAND APPLICATION/RELEASE OF OWNERSHIP			
Applications available on the County Clerk's tab of the County website: www.huntcounty.net			
Recording Fee (one brand/one location)	CC	LGC § 118.011(a)(9); 118.020	\$ 5.00
Record Management	CCRMF	LGC § 118.011(b)(2)	\$ 10.00
Record Archive	CCRAF	LGC § 118.011(f)	\$ 10.00
			TOTAL
			\$ 25.00
<i>Each Additional Brand Location</i>	CC	Recorded at the same time only	\$ 5.00
Cattle Brand Searches	You can search Hunt County Cattle Brands online at http://www.tscrabrands.com		
TRASH HAULER PERMIT	Application Form available on the County Clerk's tab at: www.huntcounty.net		
Must present application, payment, map indicating route, proof of insurance			\$ 25.00
JUNKYARD PERMIT			
Filing fee		Transportation Code § 396.041(c)(1)(A)	\$ 25.00
Must be approved through Commissioner's Court			
ALCOHOL PERMIT			
Clerk's certification fee	Only after the City has signed off		LGC § 118.011(a)(3)
			\$ 5.00
Protest Hearing fee	Must be paid by applicant prior to the Hearing Date/Time		TABC 61.31(c)
			\$ 25.00

MILITARY DISCHARGE (DD214)

FILING		LGC § 192.002(b)	No Charge
CERTIFIED COPY		TGC § 603.003(a)	No Charge

Thank you for your service!

BIRTH/DEATH VERIFICATION: Hunt County Only

Search Fee	CC	LGC § 18.015(a), TAC § 181.22(g)	\$ 10.00
Texas Online Fee	CC	TAC § 181.22(s)	\$ 10.00
Vital Statistics Preservation Fee	BDMCC	HSC § 191.0045	\$ 1.00
TOTAL			\$ 21.00

BIRTH CERTIFICATES: If Born outside Hunt County—available on short form only. Only Texas Birth Certificates available

Applications available on the County Clerk's tab of the County website: www.huntcounty.net

Search/Certificate/County Clerk Fee	CC	LGC 118.015(a), TAC § 181.22, HSC 191.0045	\$ 20.20
Vital Statistics Fee	BC/ST	HSC § 191.0045	\$ 1.80
Vital Statistics Preservation Fee	BDMCC	HSC § 191.0045	\$ 1.00
TOTAL			\$ 23.00

DEATH CERTIFICATES—Hunt County only

Hunt County Only

Applications available on the County Clerk's tab of the County website: www.huntcounty.net

Search/Certificate/County Clerk Fee	CC	LGC 118.015(a), TAC § 181.22(b)(s), HSC 191.0045	\$ 20.00
Vital Statistics Preservation Fee	BDMCC	HSC § 191.0045	\$ 1.00
TOTAL			\$ 21.00

Each Additional Copy

Ordered at the same time

County Clerk Fee	CC	HSC § 191.0045	\$ 3.00
Vital Statistics Preservation Fee	BDMCC	HSC § 191.0045	\$ 1.00
TOTAL			\$ 4.00

DECLARATION & REGISTRATION OF INFORMAL MARRIAGE LICENSE

License Fee	ML/CC 12.50 ML/ST 12.50	LGC § 118.011(a)(8)	\$ 25.00
Records Management	CCRMF	LGC § 118.011(b)(2)	\$ 10.00
Records Archive Fee	CCRAF	LGC § 118.011(f)	\$ 10.00
Vital Statistics Preservation Fee	BDMCC	HSC § 191.0045	\$ 1.00
TOTAL			\$ 46.00

No waiting period. Proxy and/or Absent Applicant not accepted.
For information regarding a marriage by proxy, absent applicant, marriage to an incarcerated person, marriage of deployed soldier, or soldier deploying to hostile zone, please contact the County Clerk's Office for regulations and requirements.

TX Family Code 2.204: The 72 hour waiting period from the date/time the license is issued may only be waived by Court Order issued by a Judge of a court with jurisdiction in family law cases, a Justice of the Supreme Court, Judge of the Court of Criminal Appeals, County Judge, or Judge of a Court of Appeals unless an applicant is a member of the Armed Forces of the United States and is Active Duty or by providing a Certificate of Completion of the Texas Premarital Education Course

APPLICATION FOR LICENSE BY MINOR

Effective September 1, 2017 SB 1705

TX Family Code §2.003(a) A person under 18 years of age may not marry unless the person has been granted by this state or another state a court order removing the disabilities of minority of the person for general purposes.

MARRIAGE LICENSE without Texas Premarital Education Certificate

License Fee	ML/CC 30.00 ML/ST 20.00 ML/FTF 10.00	LGC § 118.011(a)(7)	\$ 60.00
Records Management	CCRMF	LGC § 118.011(b)(2)	\$ 10.00
Records Archive Fee	CCRAF	LGC § 118.011(f)	\$ 10.00
Vital Statistics Preservation Fee	BDMCC	HSC § 191.0045	\$ 1.00
TOTAL			\$ 81.00

MARRIAGE LICENSE with Texas Premarital Education Certificate

License Fee	ML/CC 30.00 ML/ST 20.00 ML/FTF 10.00	LGC § 118.011(a)(7)	\$ waived
-------------	--------------------------------------	---------------------	-----------

Records Management	CCRMF	LGC § 118.011(b)(2)	\$ 10.00
Records Archive Fee	CCRAF	LGC § 118.011(f)	\$ 10.00
Vital Statistics Preservation Fee	BDMCC	HSC § 191.0045	\$ 1.00
72 hour waiting period is waived.			TOTAL \$ 21.00
CERTIFIED COPY of MARRIAGE LICENSE: <i>Hunt County Records Only</i>			
Search Fee	CC	TAC § 181.22(h)	\$ 10.00
Texas Online Fee	CC	TAC § 181.22(s)	\$ 10.00
Vital Statistics Preservation Fee	BDMCC	HSC § 191.0045	\$ 1.00
			TOTAL \$ 21.00
PLAIN COPY OF MARRIAGE LICENSE: <i>Hunt County Records only</i>		LGC § 118.011(a)(3)	\$ 1.00
Affidavit for Correction to a Marriage License		FC 2.209(c)	Must be signed by both parties and notarized
No Fee			
The Correction Affidavit may be found on the County Clerk's tab of the County Website at www.huntcounty.net			
<u>Copy/Certificate of Fact: this does not include copies of vital records</u>			
Plain	UCOPY	LGC § 118.011(a)(3)	\$1.00 per page
Certified	CCOPY	LGC § 118.011(a)(4)	\$5.00 + \$1.00 per page
Authenticated copies (Clerk certifies twice)	CCOPY	LGC § 118.011(a)(3), 118.011(a)(4)	\$10.00 + \$1.00 per page
Certificate of Fact: Criminal/Civil/Probate	CCOPY	LGC § 118.011(a)(4)	\$5.00
Exceptions to e-filing:			
Wills are not required to be filed electronically. If a will is filed electronically, the original must be presented to the Clerk's Office within 3 business days after the application is filed.			
The following documents must not be filed electronically: Documents filed under seal or presented to the court in camera; and documents to which access is otherwise restricted by law or court order			
Private Professional Guardian-Application			
Application Fee	PROB	Estates Code §1104.303(b)(2)	\$ 40.00
Texas Government Code 155.151/Estates Code 1104.003 – Guardianship Registry & Training:			
Requires all guardians in Texas to be registered with the Judicial Branch Certification Commission (JBCC) and complete training prior to the appointment of a guardianship.			
Applications to Probate Will; to Probate a will as Muniment of Title; for Appointment of Administrator; for Appointment of Temporary Administrator of Estate; to Determine Heirship; for Appointment of Guardian; for Administration with will attached.			
Clerk's Fee	PROB	LGC § 118.052(2)(A)(i)	\$ 40.00
Records Management	RMF	LGC § 118.052(3)(G)	\$ 5.00
Court Record Preservation Fee	CTRPF	GC § 51.708	\$ 10.00
Courthouse Security Fee	CHS	LGC § 291.008(d)	\$ 5.00
Law Library	LAWLB	LGC § 323.023(a)	\$ 35.00
Judicial Fee	PCJF	GC § 51.702	\$ 40.00
Basic Civil Legal Services for Indigents	SIF	LGC § 133.153(a)(1)	\$ 10.00
Court Reporter Fee	PROB	GC § 51.601(a)	\$ 15.00
Judicial Education Fund	JEF	LGC § 118.052(2)(A)(vi)	\$ 5.00
Judicial Support Fee	JSFPC	LGC § 133.154(a)	\$ 42.00
Appellate Judicial System Fee	APPJS	GC § 101.0811(E); (E-1)	\$ 5.00
Supplemental Court Initiated Guardianship	PGF	LGC § 118.052(2)(E)	\$ 20.00
State Electronic Fee Fund	SEFCV	GC §51.851(b)	\$ 30.00
Judicial & Court Security Training	JCST	GC §51.971 Added by SB 42 (2017)	\$ 5.00
Judge's Fee	Judge	LGC § 118.101	\$ 2.00
Issuing Document	PROB	LGC §118.052(3)(A)	\$ 4.00
Service Fee	CONST	LGC § 181.131	\$ 75.00
Fee includes one posted or published citation			TOTAL \$ 348.00
Charge for each additional issuance of Citation	PROB	LGC §118.052(3)(A)	\$ 4.00
Personal service on each citation in Hunt County	CONST	LGC §118.131	\$ 75.00
Letters of Testamentary, Guardianship, Administration or Abstract of Judgment (each) This <i>does not include</i> the cost of Order, if necessary to attach		LGC § 118.052(3)(D)	\$ 2.00
Wills for Safekeeping			
Filing Fee	CC	LGC § 118.052(3)(E)	\$ 5.00
Record Management	RMF	LGC § 118.052(3)(G)	\$ 5.00
			TOTAL \$ 10.00

Open Safety Deposit Box			
Clerk's Fee	CC	LGC § 118.052(1)(A)(ii)	\$ 40.00
Law Library	LAWLB	LGC § 323.023(a)	\$ 35.00
Record Management	RMF	LGC § 118.052(3)(G)	\$ 5.00
State Electronic Fee Fund	SEFCV	GC § 51.851(b)	\$ 30.00
Judicial & Court Security Training	JCST	GC §51.971 Added by SB 42 (2017)	\$ 5.00
Judge's Fee	Judge	LGC § 118.101	\$ 2.00
		TOTAL	\$ 117.00
Adverse Action (Cross Action, Intrusion, Pleas of Privilege)			
Clerk's Fee	PROB	LGC § 118.052(2)(A)(i)	\$ 40.00
Records Management	RMF	LGC § 118.052(3)(G)	\$ 5.00
Basic Civil Legal Services for Indigents	SIF	LGC § 133.153(a)(1)	\$ 10.00
Supplemental Court Initiated Guardianship	PGF	LGC § 118.052(2)(E)	\$ 20.00
State Electronic Fee Fund	SEFCV	GC §51.851(b)	\$ 30.00
Judicial & Court Security Training	JCST	GC §51.971 Added by SB 42 (2017)	\$ 5.00
		TOTAL	\$ 110.00
Charge for each issuance of Citation)	PROB	LGC §118.052(3)(A)	\$ 4.00
Personal service on each citation in Hunt County	CONST	LGC §118.131	\$ 75.00
If Judge's signature required	JUDGE	LGC § 118.101(11)	\$ 2.00
Motion for New Trial			
Clerk's Fee	CIVIL	LGC § 118.052(1)(B)	\$ 40.00
Records Management	RMF	LGC § 118.052(3)(G)	\$ 5.00
Basic Civil Legal Services for Indigents	SIF	LGC § 133.153(a)(1)	\$ 10.00
State Electronic Fee Fund	SEFCV	GC §51.851(b)	\$ 30.00
Judicial & Court Security Training	JCST	GC §51.971 Added by SB 42 (2017)	\$ 5.00
		TOTAL	\$ 90.00
Charge for each issuance of Citation	CIVIL	LGC §118.052(3)(A)	\$ 5.00
Personal service on each citation in Hunt County	CONST	LGC §118.131	\$ 75.00
If Judge's signature required	JUDGE	LGC § 118.101(11)	\$ 2.00
Inventory and Appraisement-On Time			
Filed before the 90 th day after the date of qualification or prior to expiration of court ordered extension			No Fee
Inventory, Appraisement and list of Claims (after 90 th day after Qualification Date)			
Filing Fee	PROB	LGC § 118.052(2)(B)(i)	\$ 25.00
Judge's Fee	JUDGE	LGC § 118.101(11)	\$ 2.00
		TOTAL	\$ 27.00
Annual/Final Account of Probate/Guardianship of an Estate (must be notarized) (after Order Approving Inventory and Appraisement or after 120 th day after initial filing of the action, whichever occurs first)			
Filing Fee	PROB	LGC § 118.052(2)(B)(iv)	\$ 25.00
Judge's Fee	JUDGE	LGC § 118.101(11)	\$ 2.00
		TOTAL	\$ 27.00
Annual/Final Report of Guardianship of a Person (must be notarized) (after Order Approving Inventory and Appraisement or after 120 th day after initial filing of the action, whichever occurs first)			
Filing Fee	PROB	LGC § 118.052(2)(B)(vi)	\$ 10.00
Judge's Fee	JUDGE	LGC § 118.101(11)	\$ 2.00
		TOTAL	\$ 12.00
Lengthy Document Fee-more than 25 pgs. (after Order Approving Inventory and Appraisement or after 120 th day after initial filing of the case)			
Filing Fee	PROB	LGC § 118.052(2)(B)(vii)	\$ 25.00
Judge's Fee	JUDGE	LGC § 118.101(11)	\$ 2.00
		TOTAL	\$ 27.00
Claim (paid by the Claimant at time of filing)			
Filing Fee	PROB	LGC § 118.052(2)(D)	\$ 10.00
Foreign Wills/ Temporary Guardianship/Heirship Determination in no Existing Probate Application for sale of property of minor without Guardianship			
Clerk's Fee	PROB	LGC § 118.052(2)(A)(i)	\$ 40.00
Records Management	RMF	LGC § 118.052(3)(G)	\$ 5.00
Court Record Preservation Fee	CTRPF	GC § 51.708	\$ 10.00
Court Reporter Fee	PROB	GC § 51.601(a)	\$ 15.00
Courthouse Security Fee	CHS	LGC § 291.008(d)	\$ 5.00
Law Library	LAWLB	LGC § 323.023(a)	\$ 35.00
Judicial Fee	PCJF	GC § 51.702	\$ 40.00
Basic Civil Legal Services for Indigents	SIF	LGC § 133.153(a)(1)	\$ 10.00

Judicial Education Fund	JEF	LGC § 118.052(2)(A)(vi)	\$ 5.00
Judicial Support Fee	JSFPC	LGC § 133.154(a)	\$ 42.00
Appellate Judicial System Fee	APPJS	GC § 101.0811(E); (E-1)	\$ 5.00
Supplemental Court Initiated Guardianship	PGF	LGC § 118.052(2)(E)	\$ 20.00
State Electronic Fee Fund	SEFCV	GC §51.851(b)	\$ 30.00
Judicial & Court Security Training	JCST	GC §51.971 Added by SB 42 (2017)	\$ 5.00
Fee does not include citation or service.		TOTAL	\$ 267.00
Charge for each issuance of Citation	PROB	LGC §118.052(3)(A)	\$ 4.00
Personal service on each citation in Hunt County	CONST	LGC §118.131	\$ 75.00
If Judge's signature required	JUDGE	LGC § 118.101(11)	\$ 2.00
Application for sale of Real or Personal Property			
Clerk's Fee	PROB	LGC § 118.052(2)(B)(v)	\$ 25.00
Issuing Document	PROB	LGC §118.052(3)(A)	\$ 5.00
Judge's Fee	JUDGE	LGC § 118.101(11)	\$ 2.00
Service Fee	CONST	LGC § 181.131	\$ 75.00
Fee includes one citation with service or posting.		TOTAL	\$ 107.00
Small Estate Affidavit			
Clerk's Fee	PROB	LGC § 118.052(2)(A)(iii)	\$ 40.00
Records Management	RMF	LGC § 118.052(3)(G)	\$ 5.00
Court Record Preservation Fee	CTRPF	GC § 51.708	\$ 10.00
Courthouse Security Fee	CHS	LGC § 291.008(d)	\$ 5.00
Law Library	LAWLB	LGC § 323.023(a)	\$ 35.00
Judicial Fee	PCJF	GC § 51.702	\$ 40.00
Basic Civil Legal Services for Indigents	SIF	LGC § 133.153(a)(1)	\$ 10.00
Court Reporter Fee	PROB	GC § 51.601(a)	\$ 15.00
Judicial Education Fund	JEF	LGC § 118.052(2)(A)(vi)	\$ 5.00
Judicial Support Fee	JSFPC	LGC § 133.154(a)	\$ 42.00
Appellate Judicial System Fee	APPJS	GC § 101.0811(E); (E-1)	\$ 5.00
Supplemental Court Initiated Guardianship	PGF	LGC § 118.052(2)(E)	\$ 20.00
State Electronic Fee Fund	SEFCV	GC §51.851(b)	\$ 30.00
Judicial & Court Security Training	JCST	GC §51.971 Added by SB 42 (2017)	\$ 5.00
Judge's Fee	JUDGE	LGC § 118.101	\$ 2.00
Fee does not include citation or service.		TOTAL	\$ 269.00
Charge for each issuance of Citation	PROB	LGC §118.052(3)(A)	\$ 4.00
Personal service on each citation in Hunt County	CONST	LGC §118.131	\$ 75.00
Mental Illness Filings			
Clerk's Fee	MENJV	LGC § 118.052(2)(A)(v)	\$ 40.00
Records Management	RMF	LGC § 118.052(3)(G)	\$ 5.00
Court Record Preservation Fee	CTRPF	GC § 51.708	\$ 10.00
Courthouse Security Fee	CHS	LGC § 291.008(d)	\$ 5.00
Law Library	LAWLB	LGC § 323.023(a)	\$ 35.00
Judicial Fee	PCJF	GC § 51.702	\$ 40.00
Basic Civil Legal Services for Indigents	SIF	LGC § 133.153(a)(1)	\$ 10.00
Court Reporter Fee	MENJV	GC § 51.601(a)	\$ 15.00
Judicial Education Fund	JEF	LGC § 118.052(2)(A)(vi)	\$ 5.00
Judicial Support Fee	JSFPC	LGC § 133.154(a)	\$ 42.00
Supplemental Court Initiated Guardianship	PGF	LGC § 118.052(2)(E)	\$ 20.00
Appellate Judicial System Fee	APPJS	GC § 101.0811(E); (E-1)	\$ 5.00
County Attorney Fee	CA	HSC §574.031	\$ 50.00
State Electronic Fee Fund	SEFCV	GC §51.851(b)	\$ 30.00
Judicial & Court Security Training	JCST	GC §51.971 Added by SB 42 (2017)	\$ 5.00
Sheriff's Fee	PROB	LGC § 118.131	\$ 75.00
Judge's Fee	JUDGE	LGC § 118.101	\$ 2.00
Court Appointed Attorney Fees	ATTRY	HSC §574.031	\$ 200.00
		TOTAL	\$ 594.00
Civil Court/ Occupational License/ Hardship License/ Foreign Judgments/ Bond Forfeitures			
Clerk's Fee	CIVIL	LGC § 118.052(1)(A)(ii)	\$ 40.00
Records Management	RMF	LGC § 118.052(3)(G)	\$ 5.00

Court Record Preservation Fee	CTPRF	GC § 51.708	\$ 10.00
Courthouse Security Fee	CHS	LGC § 291.008(d)	\$ 5.00
Law Library	LAWLB	LGC § 323.023(a)	\$ 35.00
Judicial Fee	PCJF	GC § 51.702	\$ 40.00
Basic Civil Legal Services for Indigents	SIF	LGC § 133.153(a)(1)	\$ 10.00
Court Reporter Fee	CIVIL	GC § 51.601(a)	\$ 15.00
Appellate Judicial System Fee	APPJS	GC § 101.0811(E); (E-1)	\$ 5.00
Judicial Support Fee	JSFPC	LGC § 133.154(a)	\$ 42.00
State Electronic Fee Fund	SEFCV	GC §51.851(b)	\$ 30.00
Judicial & Court Security Training	JCST	GC §51.971 Added by SB 42 (2017)	\$ 5.00
Judge's Fee	JUDGE	LGC § 118.101	\$ 2.00
Fee does not include citation or service.			TOTAL \$ 244.00
Charge for each issuance of Citation	CIVIL	LGC §118.052(3)(A)	\$ 4.00
Personal service on each citation in Hunt County	CONST	LGC §118.131	\$ 75.00
Cross Actions, Interventions, Pleas of Privilege or Motion for New Trial			
Clerk's Fee	CIVIL	LGC § 118.052(1)(B)	\$ 30.00
Records Management	RMF	LGC § 118.052(3)(G)	\$ 5.00
Basic Civil Legal Services for Indigents	SIF	LGC § 133.153(a)(1)	\$ 10.00
State Electronic Fee Fund	SEFCV	GC §51.851(b)	\$ 30.00
Judicial & Court Security Training	JCST	GC §51.971 Added by SB 42 (2017)	\$ 5.00
Fee does not include citation or service.			TOTAL \$ 80.00
Charge for each issuance of Citation	CIVIL	LGC §118.052(3)(A)	\$ 4.00
Personal service on each citation in Hunt County	CONST	LGC §118.131	\$ 75.00
If Judge's signature required	JUDGE	LGC § 118.101(11)	\$ 2.00
Nondisclosure Petition as a Civil Filing			
Filed only as a new civil filing			\$ 244.00
Nondisclosure Fee	NDF	GC § 411.081(d)	\$ 28.00
			TOTAL \$ 272.00
Nondisclosure w/o Petition within a Criminal Case			
Nondisclosure Fee	NDF	GC § 411.081(d)	\$ 28.00
Application for Turnover Order & Injunctive Relief			
		LGC §118.052(1)(B)	\$ 30.00
If Judge's signature required	JUDGE	LGC § 118.101	\$ 2.00
Writ of Garnishment.... This fee is the same as a New Civil filing fee of \$244.00 plus a \$15.00 for preparing the Writ			
		LGC § 118.052(1)(A)(i)	\$ 259.00
No Writ of Garnishment shall be issued before final Judgment until the party applying has filed with the Clerk an order signed by the Court after a hearing. The Court shall further find in its order the amount of bond required payable to the Defendant in the amount fixed by the Court Order.			
Jury Fee	JURY	216 TEXAS RULES OF COURT & 51.604 GC	\$ 40.00
SERVICE BY CERTIFIED MAIL	Mail Service of Process same as Sheriff		LGC §118.052(3)(F) \$ 75.00
ABSTRACT OF JUDGMENT IN ORIGINAL ACTION			CC LGC §118.052(1)(C)(i) \$ 5.00
SERVICE DOCUMENTS: Citation; Notice; Commission to take Deposition; Show Cause; Subpoena; Precept to Serve; Temporary Restraining Order; Process; or other instrument or paper authorized or required to be issued by the Clerk	Issuing <u>before judgment</u>		CC LGC §118.052(3)(A) \$ 4.00
	Issuing <u>after judgment</u>		CC LGC §118.052(1)(C) \$ 5.00
Registry Funds in interest bearing accounts Deposit/Withdrawal with Court Order Only	Clerk receives 10% of the interest earned		LGC 117.054(b)(1)
Registry Funds not earning interest Deposit/Withdrawal with Court Order Only	Clerk receives 5% not to exceed \$50.00		LGC 117.055(a)
Cash Bonds-filed in relation to a criminal offense Refunded with Court Order Only upon Presentation of Valid ID		Clerk retains 5% not to exceed \$50.00	CCP 17.02 LGC 117.055(a)
RETURN CHECK CHARGE	Local Government Code § 118.011(b)(1)		\$ 30.00

18,536-8



FILED FOR RECORD
at 1:30 o'clock P M
DEC 27 2023
BECKY LANDRUM
County Clerk, Tarrant County, Tex.
By [Signature]

12/07/2023
Pearce Services
1222 Vine St, Ste 301
Paso Robles, CA 93446

**Boring/HH & DB Placement
Project # 5295346**

Greetings,

Frontier communications proposes to bore 778', install (2)17"x30" HH, (1)2'X3' HH, (2)11"x11"x16" drop boxes, 778' of (1)-1.25" along CR 3621 for fiber placing and splicing.

Please, see the attached construction package for location and proposed work details.

If you have any questions, please contact me at any time.

Sincerely,
Darrin Albrecht
Manager, FTTH Quality Control
Central Region
Darrin.l.albrecht@ftr.com
281-229-0849

Submitted by:

Rodney Doyal
Pearce Services Permit Specialist
Rodney.Doyal@pearce-services.com

County Approval Section:

Approved: _____

Denied: _____

Authorized Signature: _____

Date: _____

**FRONTIER COMMUNICATION
CONSTRUCTION SPECIFICATIONS**

- Contact Frontier Engineer CORY RIGGS at (310) 210-9882 sixty (60) days prior to need of service in order to confirm compliance, order materials, and schedule work forces.
- NOTE: FRONTIER COMMUNICATIONS, INCORPORATED, RESERVES THE RIGHT TO REFUSE ANY CONDUIT, PULL BOXES, MANHOLES, OR UTILITY BOXES THAT DEVIATE FROM PLANS AND SPECIFICATIONS.
- All conduit riser bends to have a minimum thirty-six (36) inch radius.
- All horizontal ninety (90) degree bends shall have a minimum radius of 12.5 feet and all vertical ninety (90) degree bends shall have a minimum radius of three feet. No more than two ninety (90) degree horizontal bends shall be placed in any single run unless otherwise specified. Contact the Frontier engineer concerning any required deviations.
- All conduit must be proven using a mandrel no less than a 1/2" smaller than the conduit placed. Wall to wall measurements must be taken with a measured tape and a 3/8" polypropylene pull rope in each duct. An accurate wall to wall measurement of conduit placed must be As-built on an approved Frontier construction plan. A copy of the As-built conduit work order must be provided to the Frontier inspector assigned to your project.
- Place weatherproof caps on all terminated conduits.
- Approved plastic conduit (PVC Sch. 40, TYPE-C or HDPE (2") is to be used in underground construction unless otherwise specified.
- Conduit terminated on a pole must be PVC Sch. 80. Location of riser on pole will be called out by engineering on the construction plan.
- Conduit placed in same trench with primary power conduit must be separated by a minimum of twelve (12) inches of well-packed sand or three inches of concrete, and have a minimum of thirty-six (36) inches of cover when placed behind curb face. All street crossings and conduits placed in the driven portion of the roadway must have a minimum of thirty-six (36) inches of cover to top of pipe. CONTACT THE FRONTIER INSPECTOR 48 HOURS BEFORE TRENCHING AND UPON COMPLETION OF YOUR SUBSTRUCTURES TO SCHEDULE THE FINAL INSPECTION.

**PERMITTING AGENCY:
HUNT COUNTY**

PICK UP POINT:
TXDOT LIMITS
CO RD 3620 LIMITS

PATH FOOTAGE:
BORE = 776'

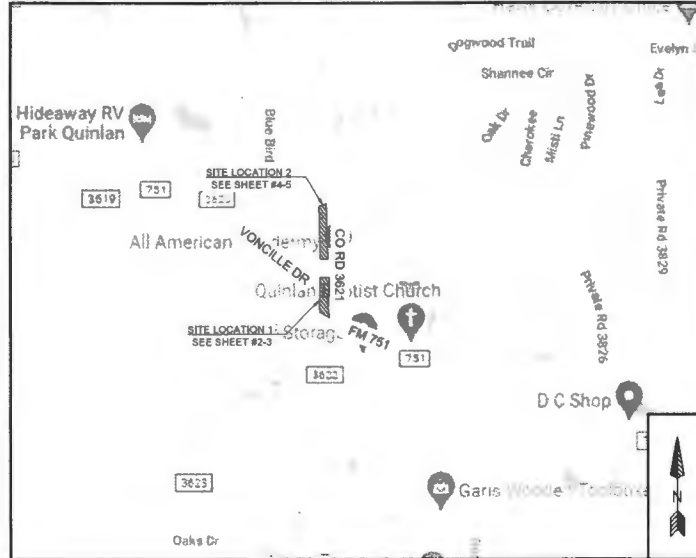
MATERIALS:
(2) NEW 17"x30" HH
(1) NEW 2'x3' HH
(2) NEW 11"x11"x16" DROP BOX
776' OF (1)-1.25" DUCT



**Know what's below.
Call before you dig.**

CONSTRUCTION PACKAGE

**FDH - 9560 CO RD 3622
CO RD 3621 & FM 751
QUINLAN, TX 75474**



VICINITY MAP
NTS

*HDPE and PVC FOOTAGES DO NOT INCLUDE SWEEPS
*ACTUAL FOOTAGES OF HDPE AND PVC WILL BE NEEDED TO ORDER MATERIALS. PLEASE INCLUDE MEASURED TAPE IN ALL PVCs.
*FRONTIER INSPECTOR SHALL BE PRESENT ON SITE WHEN CONTRACTOR NEEDS TO ACCESS ANY EXISTING FRONTIER FACILITY.

ABBREVIATIONS

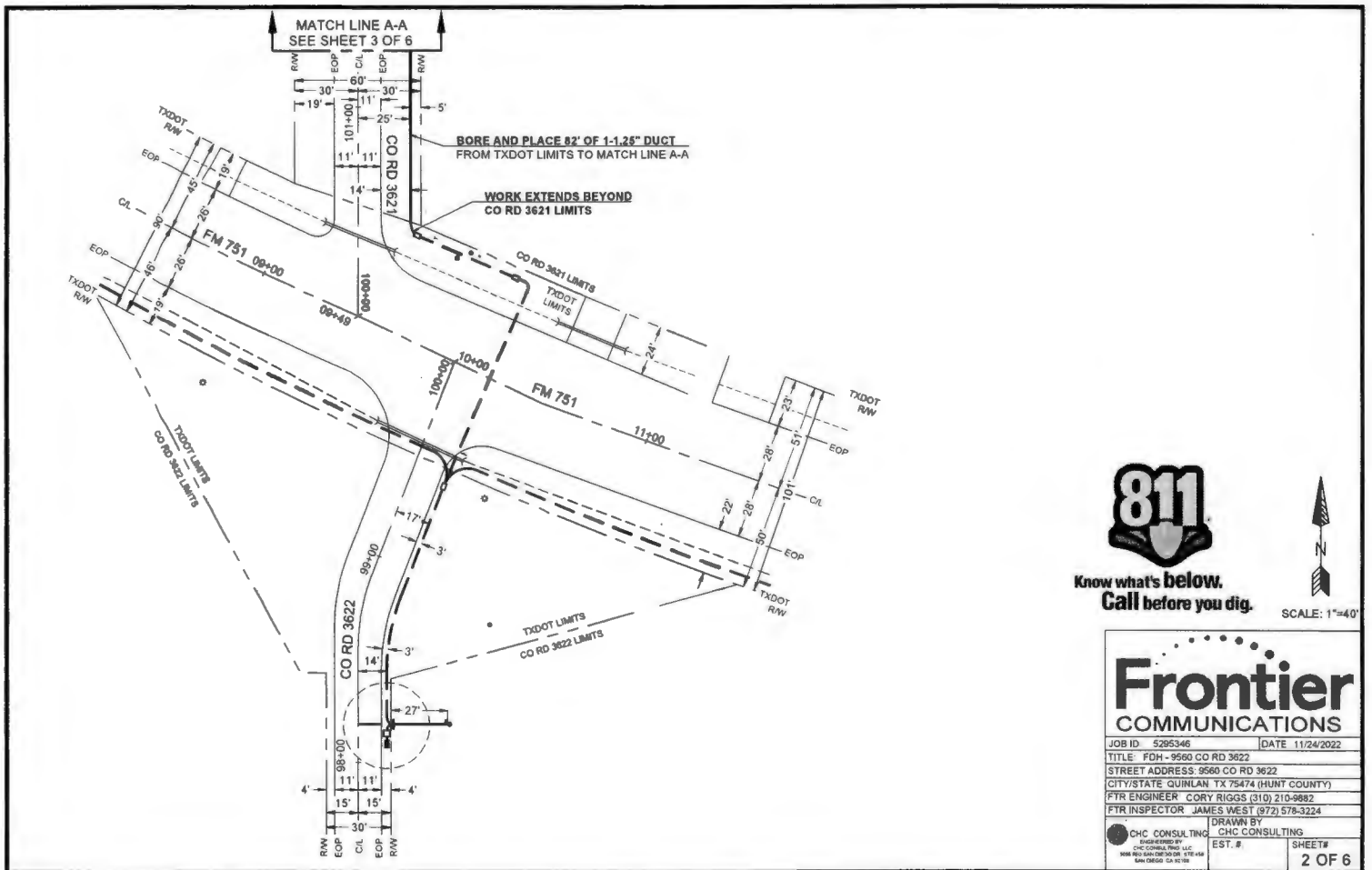
BLDG	BUILDING	PEDESTAL (UTILITY)
CL	CENTER LINE	PVC
CONC	CONCRETE	PA
CSW	CONCRETE SIDEWALK	RR
DWY	DRIVEWAY	RAW
EOC	EDGE OF CURB	SL
EOP	EDGE OF PAVEMENT	W-BLDG
ETW	ETW LINE	W-P
HH	HANDHOLE	W-W
MH	MANHOLE	P.U.E.
NTS	NOT TO SCALE	P.S.E.
		CG

LEGEND

	New Trench
	New Box
	Existing Gas
	Existing Water
	Existing Telephone
	Existing Sewer
	Existing Storm Drain
	Existing Electric
	Existing Manhole
	Existing Handhole (2'x3' or 17'x30')
	DGLM
	S-COMNECT
	POWER PEDESTAL
	TELE PEDESTAL
	3' x 5' PULL BOX
	POLE



JOB ID: 5295346	DATE: 11/24/2022
TITLE: FDH - 9560 CO RD 3622	
STREET ADDRESS: 9560 CO RD 3622	
CITY/STATE: QUINLAN, TX 75474 (HUNT COUNTY)	
FTR ENGINEER: CORY RIGGS (310) 210-9882	
FTR INSPECTOR: JAMES WEST (972) 578-3224	
	DRAWN BY: CHC CONSULTING
EST. #	SHEET #
	1 OF 6



Know what's below.
Call before you dig.

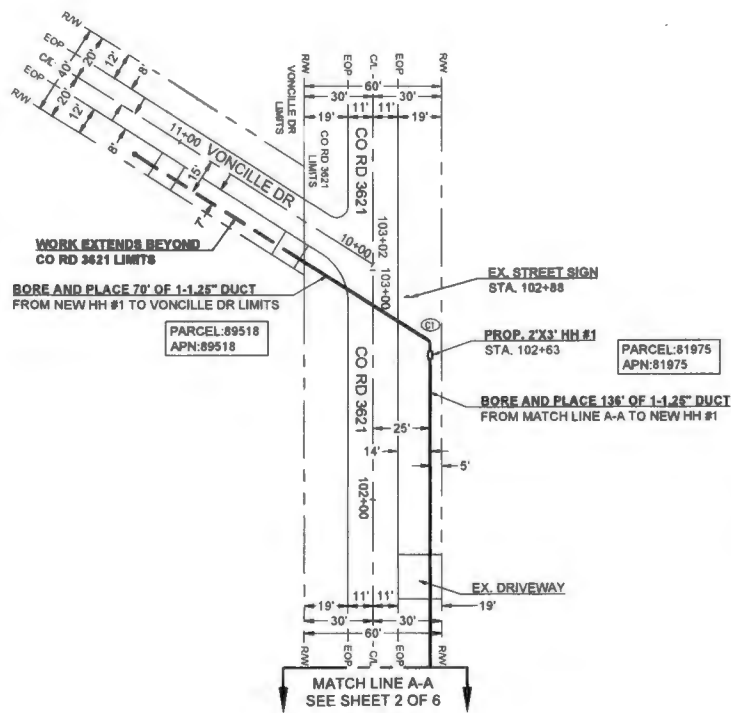


SCALE: 1"=40'

Frontier COMMUNICATIONS

JOB ID: 5295346	DATE: 11/24/2022		
TITLE: FDH - 9560 CO RD 3622			
STREET ADDRESS: 9560 CO RD 3622			
CITY/STATE: QUINLAN TX 75474 (HUNT COUNTY)			
FTR ENGINEER: CORY RIGGS (310) 210-9692			
FTR INSPECTOR: JAMES WEST (872) 578-3224			
DRAWN BY: CHC CONSULTING			
CHC CONSULTING <small>ENGINEERED BY CHC CONSULTING LLC 10000 BALDWIN DRIVE, STE 400 SAN DIEGO, CA 92128</small>	EST. #	SHEET #	
			2 OF 6

CURVE	RADIUS	LENGTH	DELTA
C1	3'	3'	58°



811
Know what's below.
Call before you dig.

SCALE: 1"=40'

Frontier COMMUNICATIONS

JOB ID: 5295346 | DATE: 11/24/2022

TITLE: FDH - 9560 CO RD 3622

STREET ADDRESS: 9560 CO RD 3622

CITY/STATE: GUNNLAN, TX 79474 (MUNT COUNTY)

FTR ENGINEER: CORY RIGGS (310) 210-9882

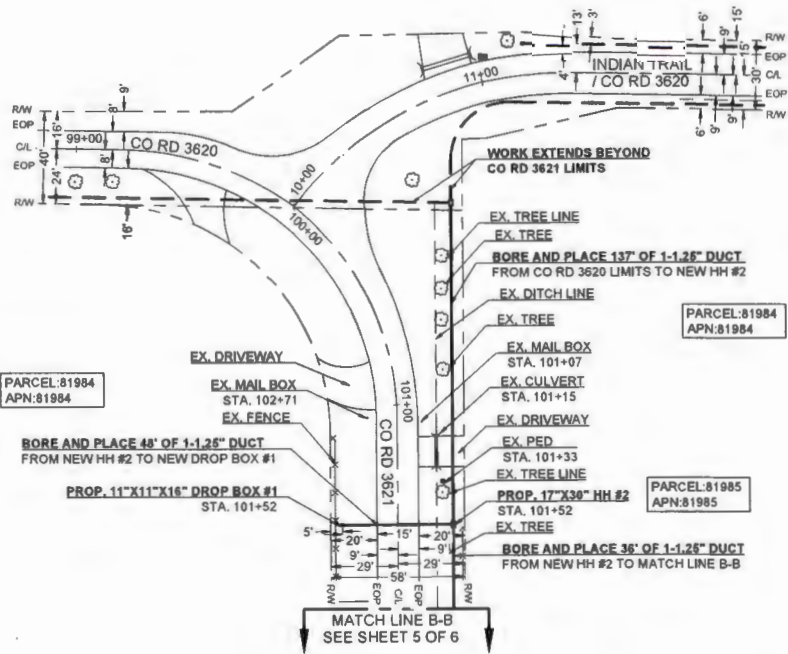
FTR INSPECTOR: JAMES WEST (972) 578-3224

DRAWN BY: CHC CONSULTING

EST. # | SHEET#

3 OF 6

CL



PARCEL:81984
APN:81984

PARCEL:81985
APN:81985



SCALE: 1"=40'



Know what's below.
Call before you dig.

Frontier COMMUNICATIONS

JOB ID: 5295346 DATE: 11/24/2022

TITLE: FDH - 9560 CO RD 3622

STREET ADDRESS: 9560 CO RD 3622

CITY/STATE: OUILAN, TX 75474 (HUNT COUNTY)

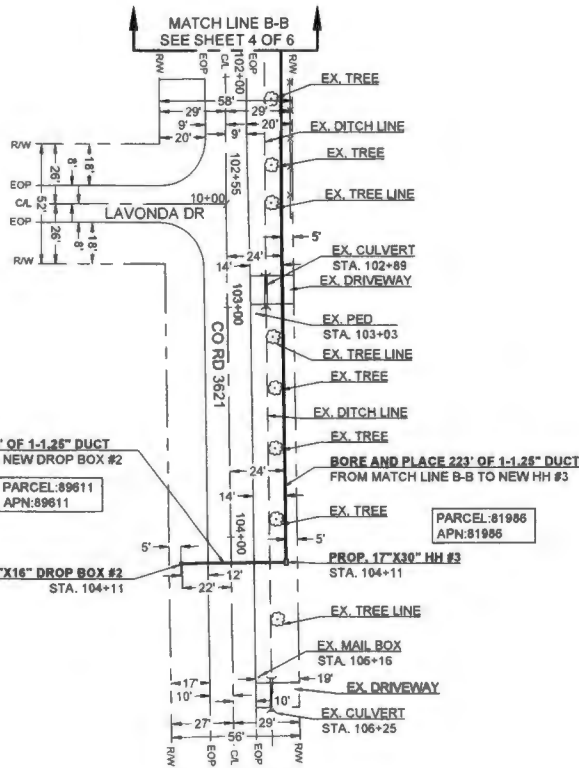
FTR ENGINEER: CORY RIGGS (310) 210-8882

FTR INSPECTOR: JAMES WEST (872) 578-3224

DRAWN BY: CHC CONSULTING

EST # SHEET #

4 OF 6



Know what's below.
Call before you dig.

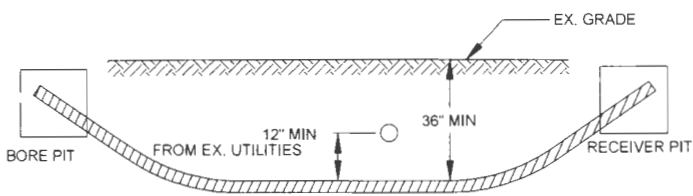


SCALE: 1"=40'

Frontier
COMMUNICATIONS

JOB ID	5295346	DATE	11/24/2022
TITLE	FDH - 9560 CO RD 3622		
STREET ADDRESS	9560 CO RD 3622		
CITY/STATE	QUINLAN, TX 75474 (HUNT COUNTY)		
FTR ENGINEER	CORY RIGGS (310) 210-9882		
FTR INSPECTOR	JAMES WEST (972) 578-3224		
DRAWN BY	CHC CONSULTING		
EST. #	CHC CONSULTING		
SHEET#	5 OF 6		

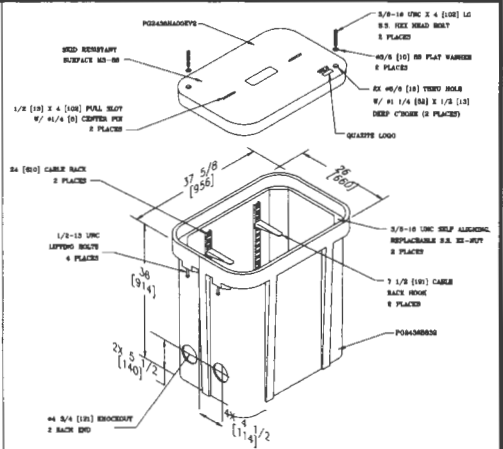
MINIMUM STANDARDS FOR DIRECTIONAL BORING



- PLACE END MARKER WITH UTILITY OWNER'S NAME DESCRIBING CONDUIT
- BORE PIT TO BE BACKFILLED AND COMPACTED IN 12" LIFTS WITH MATERIAL REMOVED
- FLOW OF DITCH MUST BE MAINTAINED AT ALL TIMES
- PROTECT ROOTS AT ALL TREE LOCATIONS. SHIFT BORE TRENCH IF NECESSARY

TYPICAL BORE DETAIL

SCALE
N.T.S. 1



2' X 3' HAND HOLE

SCALE
N.T.S. 2

Frontier COMMUNICATIONS

JOB ID: 5295346 DATE: 11/24/2022

TITLE: FDH - 9560 CO RD 3622

STREET ADDRESS: 9560 CO RD 3622

CITY/STATE: GUNLAW, TX 75874 (MUNT COUNTY)

FTR ENGINEER: CORY RIGGS (310) 210-9882

FTR INSPECTOR: JAMES WEST (972) 578-3224

DRAWN BY: CHC CONSULTING

EST. #

SHEET # 6 OF 6

18,536-9



FILED FOR RECORD
at 1:30 o'clock P M

DEC 27 2023

BECKY LANDRUM
County Clerk, Hunt County, Tex.
By

12/07/2023

Pearce Services

1222 Vine St, Ste 301

Paso Robles, CA 93446

Hand Dig, Boring/HH & FDH cabinet

Project # 5295346

Greetings,

Frontier communications proposes to bore 237', hand dig 10', (83)FDH cabinet 432, install (1)3'x3' HH, (1)2'x3' HH, 83' of (1)-1.25" duct, 5' of (3)-1.25" duct, 26' of (5)-1.25" duct, 129' of (2)-1.25" duct, 5' of (1)-4" duct along CR 3622 for fiber placing and splicing.

Please, see the attached construction package for location and proposed work details.

If you have any questions, please contact me at any time.

Sincerely,
Darrin Albrecht
Manager, FTTH Quality Control
Central Region
Darrin.l.albrecht@ftr.com
281-229-0849

Submitted by:

Rodney Doyal
Pearce Services Permit Specialist
Rodney.Doyal@pearce-services.com

County Approval Section:

Approved: _____

Denied: _____

Authorized Signature: _____

Date: _____

**FRONTIER COMMUNICATION
CONSTRUCTION SPECIFICATIONS**

- Contact Frontier Engineer CORY RIGGS at (310) 210-9882 sixty (60) days prior to need of service in order to confirm compliance, order materials, and schedule work forces.
- NOTE, FRONTIER COMMUNICATIONS, INCORPORATED, RESERVES THE RIGHT TO REFUSE ANY CONDUIT, PULL BOXES, MANHOLES, OR UTILITY BOXES THAT DEVIATE FROM PLANS AND SPECIFICATIONS.
- All conduit riser bends to have a minimum thirty-six (36) inch radius.
- All horizontal ninety (90) degree bends shall have a minimum radius of 12.5 feet and all vertical ninety (90) degree bends shall have a minimum radius of three feet. No more than two ninety (90) degree horizontal bends shall be placed in any single run unless otherwise specified. Contact the Frontier engineer concerning any required deviations.
- All conduit must be proven using a mandrel no less than a 1/2" smaller than the conduit placed. Wall to wall measurements must be taken with a measured tape and a 3/8" polypropylene pull rope in each duct. An accurate wall to wall measurement of conduit placed must be As-built on an approved Frontier construction plan. A copy of the As-built conduit work order must be provided to the Frontier Inspector assigned to your project.
- Place weatherproof caps on all terminated conduits.
- Approved plastic conduit (PVC Sch. 40, TYPE-C or HDPE (2") is to be used in underground construction unless otherwise specified.
- Conduit terminated on a pole must be PVC Sch. 80. Location of riser on pole will be called out by engineering on the construction plan.
- Conduit placed in same trench with primary power conduit must be separated by a minimum of twelve (12) inches of well-packed sand or three inches of concrete, and have a minimum of thirty-six (36) inches of cover when placed behind curb faces. All street crossings and conduits placed in the driven portion of the roadway must have a minimum of thirty-six (36) inches of cover to top of pipe. CONTACT THE FRONTIER INSPECTOR 48 HOURS BEFORE TRENCHING AND UPON COMPLETION OF YOUR SUBSTRUCTURES TO SCHEDULE THE FINAL INSPECTION.

**PERMITTING AGENCY:
HUNT COUNTY**

PICK UP POINT:
EX. POLE
NEW HH

PATH FOOTAGE:
HAIN DUG = 10'
BORE = 23'

MATERIALS:
(85) NEW FDI CABINET 432
(1) NEW 3'X3' HH
(1) NEW 2'X3' HH
83' OF (1)-1.25" DUCT
5' OF (5)-1.25" DUCTS
28' OF (5)-1.25" DUCTS
129' OF (2)-1.25" DUCTS
9' OF (1)-6" DUCT



**Know what's below.
Call before you dig.**

CONSTRUCTION PACKAGE

**FDH - 9560 CO RD 3622
CO RD 3622 & FM 751
QUINLAN, TX 75474**



VICINITY MAP
NTS

-HDPE AND PVC FOOTAGES DO NOT INCLUDE SWEEPS
-ACTUAL FOOTAGES OF HDPE AND PVC WILL BE NEEDED TO ORDER MATERIALS. PLEASE INCLUDE MEASURED TAPE IN ALL PVCs.
-FRONTIER INSPECTOR SHALL BE PRESENT ON SITE WHEN CONTRACTOR NEEDS TO ACCESS ANY EXISTING FRONTIER FACILITY.

ABBREVIATIONS

BLDG	BUILDING	PED	PEDESTAL (UTILITY)
CL	CENTER LINE	PVC	POLYVINYL CHLORIDE
CONC	CONCRETE	PAL	PROPERTY LINE
CSW	CONCRETE SIDEWALK	RR	RAILROAD
DWY	DRIVEWAY	R/W	RIGHT OF WAY
EOC	EDGE OF CURB	SL	STREET LIGHT
EOP	EDGE OF PAVEMENT	W-BLDG	WALL TO BUILDING
ETW	ETW LINE	W-P	WALL TO POLE
HH	HANDHOLE	W-W	WALL TO WALL
MH	MANHOLE	P.U.E.	PUBLIC UTILITY EASEMENT
NTS	NOT TO SCALE	P.S.E.	PUBLIC SERVICE EASEMENT
		C/G	CURB & GUTTER

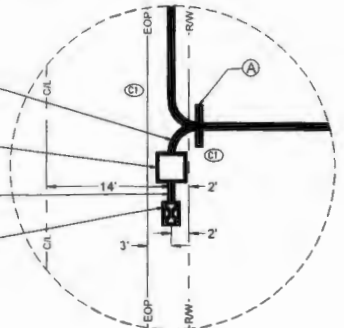
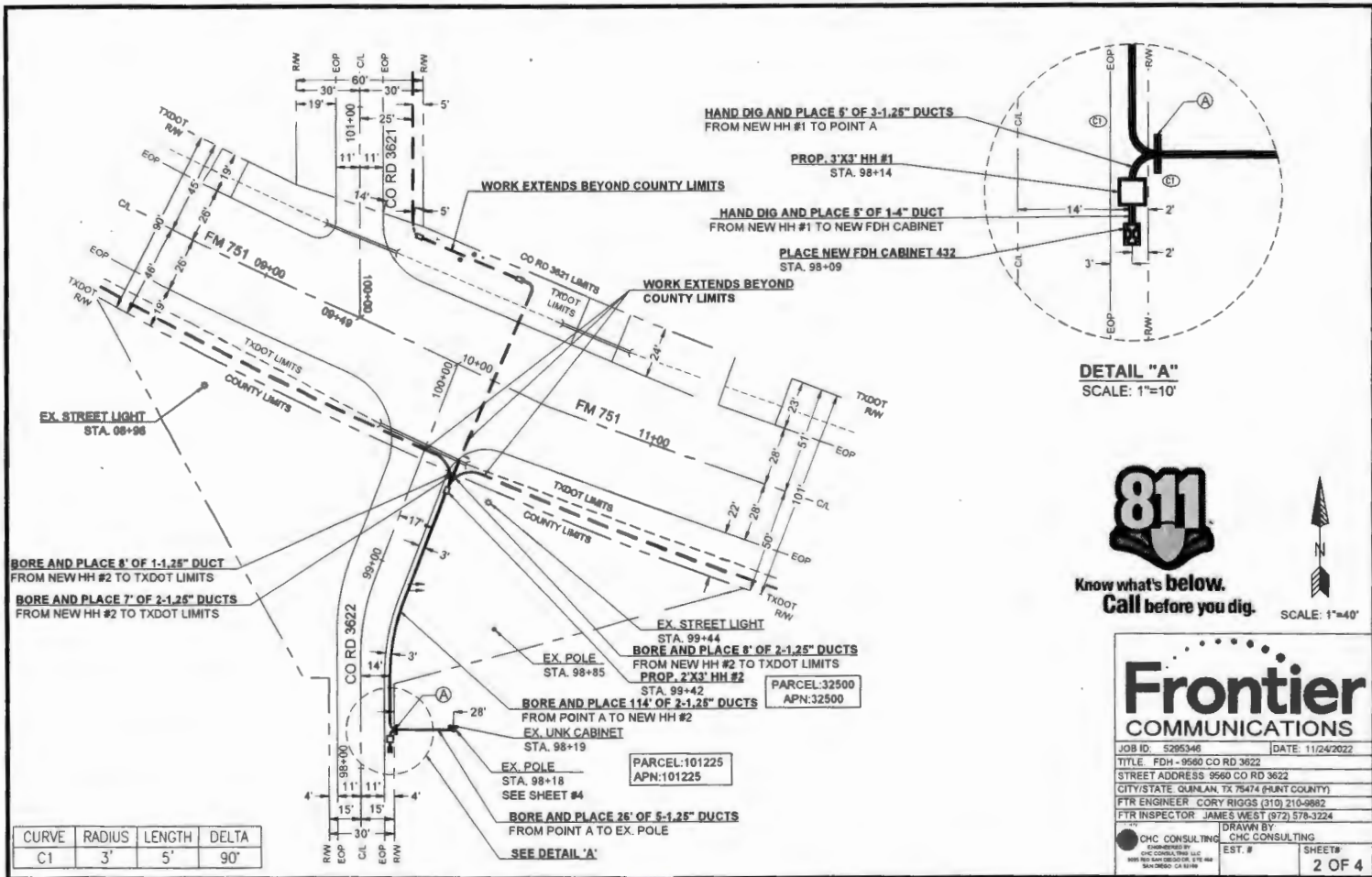
LEGEND

	New Trench
	New Bore
	Existing Gas
	Existing Water
	Existing Telephone
	Existing Sewer
	Existing Storm Drain
	Existing Electric
	Existing Manhole
	Existing Handhole (2'x3' or 17'x30')
	PSLMI
	X-COMMECT
	POWER PEDESTAL
	TELECO PEDESTAL
	3' X 5' PULL BOX
	POLE

Frontier COMMUNICATIONS

JOB ID: 5295346 DATE: 11/24/2022
 TITLE: FDH - 9560 CO RD 3622
 STREET ADDRESS: 9560 CO RD 3622
 CITY/STATE: QUINLAN, TX 75474 (HUNT COUNTY)
 FTR ENGINEER: CORY RIGGS (310) 210-9882
 FTR INSPECTOR: JAMES WEST (872) 578-3224


CHC CONSULTING DRAWN BY: CHC CONSULTING
 EST. # SHEET #
 1 OF 4



DETAIL "A"
SCALE: 1"=10'



**Know what's below.
Call before you dig.**



CURVE	RADIUS	LENGTH	DELTA
C1	3'	5'	90°

Frontier COMMUNICATIONS

JOB ID: 5295346 DATE: 11/24/2022

TITLE: FDH - 9560 CO RD 3622

STREET ADDRESS: 9560 CO RD 3622

CITY/STATE: QUINLAN, TX 75474 (HUNT COUNTY)

FTR ENGINEER: CORY RIGGS (310) 210-9882

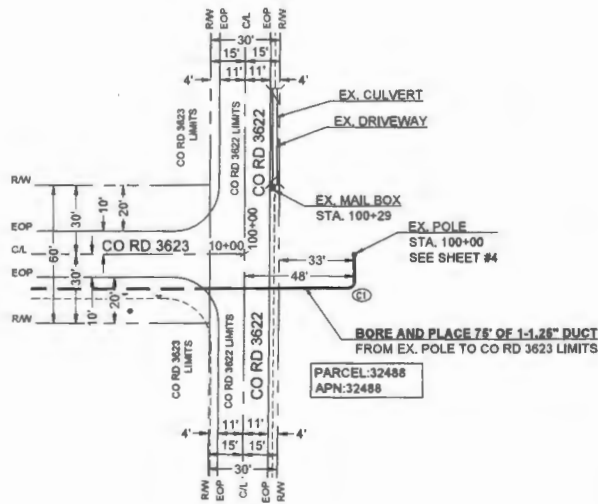
FTR INSPECTOR: JAMES WEST (972) 578-3224

DRAWN BY: CHC CONSULTING

CHC CONSULTING EST. # SHEET#

2 OF 4

CURVE	RADIUS	LENGTH	DELTA
C1	3'	5'	91'



Know what's below.
Call before you dig.



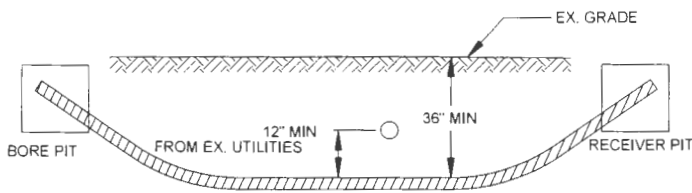
SCALE: 1"=40'

Frontier COMMUNICATIONS

JOB ID: 5295346 DATE: 11/24/2022
 TITLE: FDH - 5560 CO RD 3622
 STREET ADDRESS: 5560 CO RD 3622
 CITY/STATE: QUINLAN TX 75474 (HUNT COUNTY)
 FTR ENGINEER: CORY RIGGS (310) 210-9882
 FTR INSPECTOR: JAMES WEST (972) 578-3224

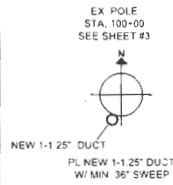
DRAWN BY: CHC CONSULTING
 EST. #
 SHEET # 3 OF 4

MINIMUM STANDARDS FOR DIRECTIONAL BORING

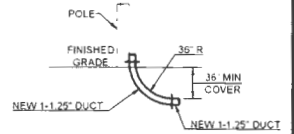


- PLACE END MARKER WITH UTILITY OWNER'S NAME DESCRIBING CONDUIT
- BORE PIT TO BE BACKFILLED AND COMPACTED IN 12" LIFTS WITH MATERIAL REMOVED
- FLOW OF DITCH MUST BE MAINTAINED AT ALL TIMES
- PROTECT ROOTS AT ALL TREE LOCATIONS. SHIFT BORE TRENCH IF NECESSARY

PLAN VIEW



ELEVATION



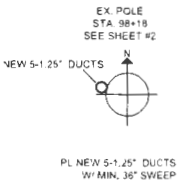
TYPICAL BORE DETAIL

SCALE N.T.S. 1

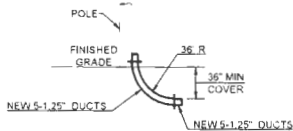
TYPICAL RISER DETAIL

SCALE N.T.S. 2

PLAN VIEW



ELEVATION



TYPICAL RISER DETAIL

SCALE N.T.S. 3

Frontier COMMUNICATIONS

JOB ID: 5295346 DATE: 11/24/2022
 TITLE: FDH - 9560 CO RD 3622
 STREET ADDRESS: 9560 CO RD 3622
 CITY/STATE: QUINLAN, TX 75474 (HUNT COUNTY)
 FTR ENGINEER: CORY RIGGS (310) 210-9882
 FTR INSPECTOR: JAMES WEST (972) 578-3224

DRAWN BY: CHC CONSULTING
 EST. #
 SHEET # 4 OF 4

18,536-10



FILED FOR RECORD
at 1:30 o'clock P M
DEC 27 2023
BECKY LANDRUM
County Clerk, Hart County, Tex.
By [Signature]

12/07/2023
Pearce Services
1222 Vine St, Ste 301
Paso Robles, CA 93446

**Hand Dig, Boring/HH & FDH cabinet
Project # 5295346**

Greetings,

Frontier communications proposes to bore 2262', (6)17"x30" HH, install (1)2'x3' HH, (3)11"x11"x16" drop boxes, 2262' of (1)-1.25" duct along CR 3623 for fiber placing and splicing.

Please, see the attached construction package for location and proposed work details.

If you have any questions, please contact me at any time.

Sincerely,
Darrin Albrecht
Manager, FTTH Quality Control
Central Region
Darrin.l.albrecht@ftr.com
281-229-0849

Submitted by:

Rodney Doyal
Pearce Services Permit Specialist
Rodney.Doyal@pearce-services.com

County Approval Section:

Approved: _____

Denied: _____

Authorized Signature: _____

Date: _____

**FRONTIER COMMUNICATION
CONSTRUCTION SPECIFICATIONS**

- Contact Frontier Engineer CORY RIGGS at (310) 210-8882 sixty (60) days prior to need of service in order to confirm compliance, order materials and schedule work forces.
- NOTE: FRONTIER COMMUNICATIONS, INCORPORATED, RESERVES THE RIGHT TO REFUSE ANY CONDUIT, PULL BOXES, MANHOLES, OR UTILITY BOXES THAT DEVIATE FROM PLANS AND SPECIFICATIONS.
- All conduit riser bends to have a minimum thirty-six (36) inch radius.
- All horizontal ninety (90) degree bends shall have a minimum radius of 12.5 feet and all vertical ninety (90) degree bends shall have a minimum radius of three feet. No more than two ninety (90) degree horizontal bends shall be placed in any single run unless otherwise specified. Contact the Frontier engineer concerning any required deviations.
- All conduit must be proven using a mandrel no less than a 1/2" smaller than the conduit placed. Wall to wall measurements must be taken with a measured tape and a 3/8" polypropylene pull rope in each duct. An accurate wall to wall measurement of conduit placed must be AS-BUILT on an approved Frontier construction plan. A copy of the AS-BUILT conduit work order must be provided to the Frontier Inspector assigned to your project.
- Place weatherproof caps on all terminated conduits.
- Approved plastic conduit (PVC Sch. 40, TYPE-C or HDPE (7") is to be used in underground construction unless otherwise specified.
- Conduit laminated on a pole must be PVC Sch. 80. Location of riser on pole will be called out by engineering on the construction plan.
- Conduit placed in same trench with primary power conduit must be separated by a minimum of twelve (12) inches of well-packed sand or three inches of concrete, and have a minimum of thirty-six (36) inches of cover when placed behind curb face. All street crossings and conduits placed in the driven portion of the roadway must have a minimum of thirty-six (36) inches of cover to top of pipe. CONTACT THE FRONTIER INSPECTOR 48 HOURS BEFORE TRENCHING AND UPON COMPLETION OF YOUR SUBSTRUCTURES TO SCHEDULE THE FINAL INSPECTION.

**PERMITTING AGENCY:
HUNT COUNTY**

PICK UP POINT:
CO RD 3622 LIMITS

PATH FOOTAGE:
BORE = 2282'

MATERIALS:
(6) NEW 17"x30" MH
(1) NEW 2'x3' MH
(3) NEW 11'x11'x11" DROP BOX
2282' OF (1)-1.25" DUCT



Know what's below.
Call before you dig.

CONSTRUCTION PACKAGE

**FDH - 9560 CO RD 3622
CO RD 3622 & CO RD 3623
QUINLAN, TX 75474**



VICINITY MAP
NTS

-HOPE AND PVC FOOTAGES DO NOT INCLUDE SWEEPS
-ACTUAL FOOTAGES OF HDPE AND PVC WILL BE NEEDED TO ORDER MATERIALS. PLEASE INCLUDE MEASURED TAPE IN ALL PVCS.
-FRONTIER INSPECTOR SHALL BE PRESENT ON SITE WHEN CONTRACTOR NEEDS TO ACCESS ANY EXISTING FRONTIER FACILITY.

ABBREVIATIONS

BLDG	BUILDING	PED	PEDESTAL (UTILITY)
CL	CENTER LINE	PVC	POLYVINYL CHLORIDE
CONC	CONCRETE	P/L	PROPERTY LINE
CSW	CONCRETE SIDEWALK	RR	RAILROAD
DWY	DRIVEWAY	RRW	RIGHT OF WAY
ECC	EDGE OF CURB	SL	STREET LIGHT
EOP	EDGE OF PAVEMENT	W-BLDG	WALL TO BUILDING
ETW	ETW LINE	W-P	WALL TO POLE
ETW	ETW LINE	W-W	WALL TO WALL
HH	HANDHOLE	P.U.E.	PUBLIC UTILITY EASEMENT
MH	MANHOLE	P.S.E.	PUBLIC SERVICE EASEMENT
NTS	NOT TO SCALE	C/G	CURB & GUTTER

LEGEND

	New Trench
	New Bore
	Existing Gas
	Existing Water
	Existing Telephone
	Existing Sewer
	Existing Storm Drain
	Existing Electric
	Existing Manhole
	Existing Handhole (2'x3' or 17"x30')
	OSLM
	X-CONNECT
	POWER PEDESTAL
	TELE PEDESTAL
	3' x 5' PULL BOX
	POLE

Frontier COMMUNICATIONS

JOB ID: 5295346 DATE: 11/24/2022

TITLE: FDH - 9560 CO RD 3622

STREET ADDRESS: 9560 CO RD 3622

CITY/STATE: QUINLAN TX 75474 (HUNT COUNTY)

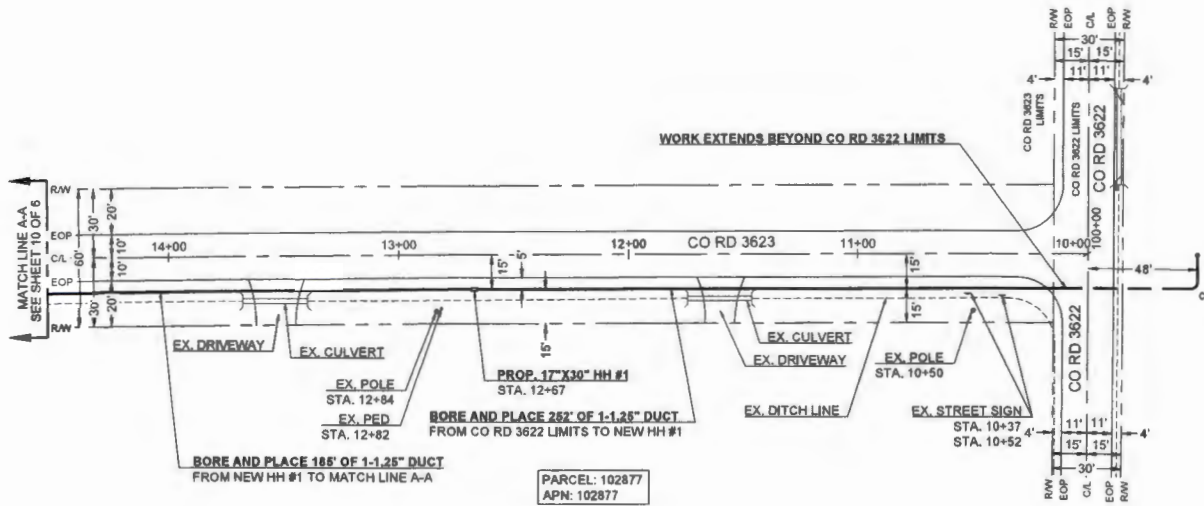
FTR ENGINEER: CORY RIGGS (310) 210-8882

FTR INSPECTOR: JAMES WEST (972) 578-3224

 CHC CONSULTING <small>INCORPORATED BY CHC CONSULTING LLC 8880 WEST HARRISBURG DR. STE 404 DALLAS, TEXAS 75241</small>	DRAWN BY CHC CONSULTING EST. # SHEET #
--	---

1 OF 6

CURVE	RADIUS	LENGTH	DELTA
C1	3'	5'	91'



PARCEL: 102877
APN: 102877

SCALE: 1"=40'



Know what's below.
Call before you dig.

Frontier COMMUNICATIONS

JOB ID: 5295346 | DATE: 11/24/2022

TITLE: FDH - 9560 CO RD 3622

STREET ADDRESS: 9560 CO RD 3622

CITY/STATE: QUINLAN TX 75474 (HUNT COUNTY)

FTR ENGINEER: CORY RIGGS (310) 210-8882

FTR INSPECTOR: JAMES WEST (872) 578-3224

ENGINEERED BY: CHC CONSULTING

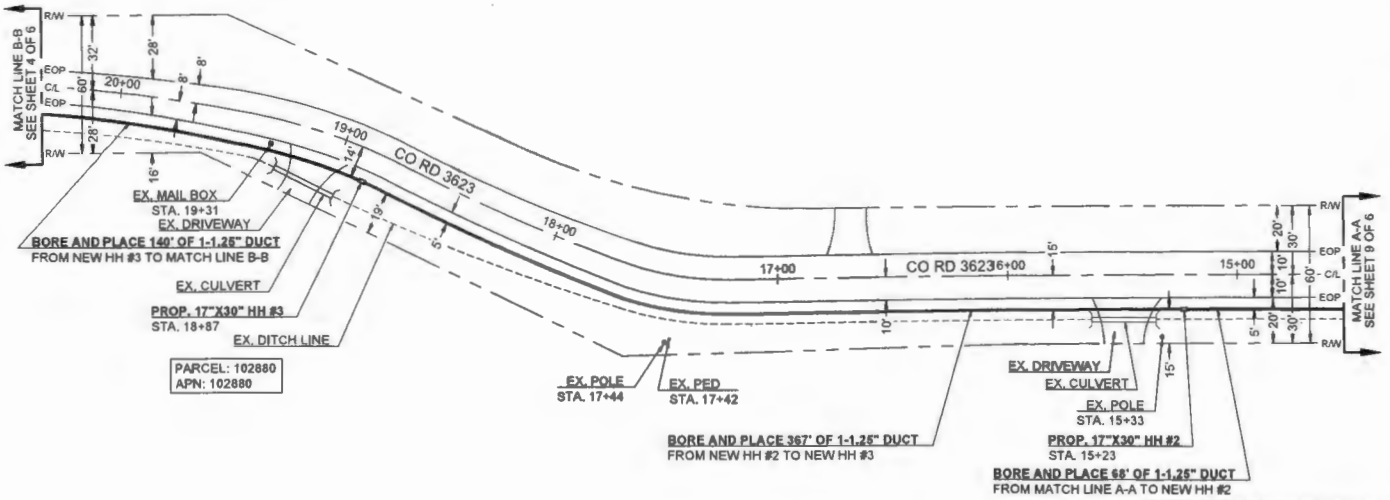
DRAWN BY: CHC CONSULTING

EST. #

SHEET #

2 OF 6

CURVE	RADIUS	LENGTH	DELTA
C1	3'	3'	59°



PARCEL: 102880
APN: 102880

EX. POLE STA. 17+44
EX. PED STA. 17+42

BORE AND PLACE 367' OF 1-1.25" DUCT FROM NEW HH #2 TO NEW HH #3

EX. DRIVEWAY
EX. CULVERT
EX. POLE STA. 15+33
PROP. 17" X 30" HH #2 STA. 15+23

BORE AND PLACE 68' OF 1-1.25" DUCT FROM MATCH LINE A-A TO NEW HH #2



SCALE: 1"=40'

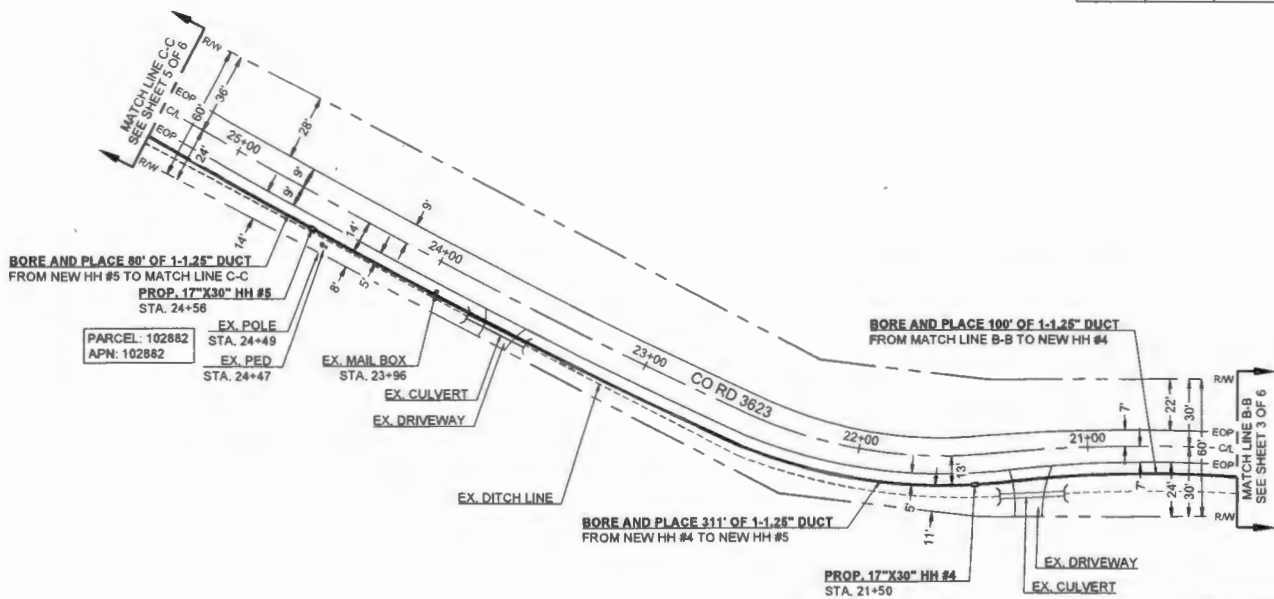


Know what's below.
Call before you dig.

Frontier COMMUNICATIONS

JOB ID: 5295346	DATE: 11/24/2022
TITLE: FDH - 9560 CO RD 3622	
STREET ADDRESS: 9560 CO RD 3622	
CITY/STATE: QUINLAN, TX 75474 (HUNT COUNTY)	
FTR ENGINEER: CORY RIGGS (310) 210-8892	
FTR INSPECTOR: JAMES WEST (972) 578-3224	
DRAWN BY: CHC CONSULTING	EST. #
CHC CONSULTING ENGINEERED BY CHC CONSULTING, LLC 1000 WEST 10TH STREET, SUITE 100 IRVING, TEXAS 75039	SHEET #
	3 OF 6

CURVE	RADIUS	LENGTH	DELTA
C1	3'	5'	90°



PARCEL: 102882
APN: 102882

EX. POLE
STA. 24+49
EX. PED
STA. 24+47

EX. MAIL BOX
STA. 23+96

EX. CULVERT
EX. DRIVEWAY

EX. DITCH LINE

BORE AND PLACE 311' OF 1-1.25\"/>

PROP. 17\"/>

PARCEL: 102881
APN: 102881

EX. DRIVEWAY
EX. CULVERT

SCALE: 1\"/>



Know what's below.
Call before you dig.

Frontier COMMUNICATIONS

JOB ID: 5295346 DATE: 11/24/2022

TITLE: FDIH - 9560 CO RD 3622

STREET ADDRESS: 9560 CO RD 3622

CITY/STATE: GUNBLAN TX 75474 (MONT COUNTY)

FTR ENGINEER: CORY RIGGS (310) 210-9882

FTR INSPECTOR: JAMES WEST (972) 578-3224

DRAWN BY: CHC CONSULTING

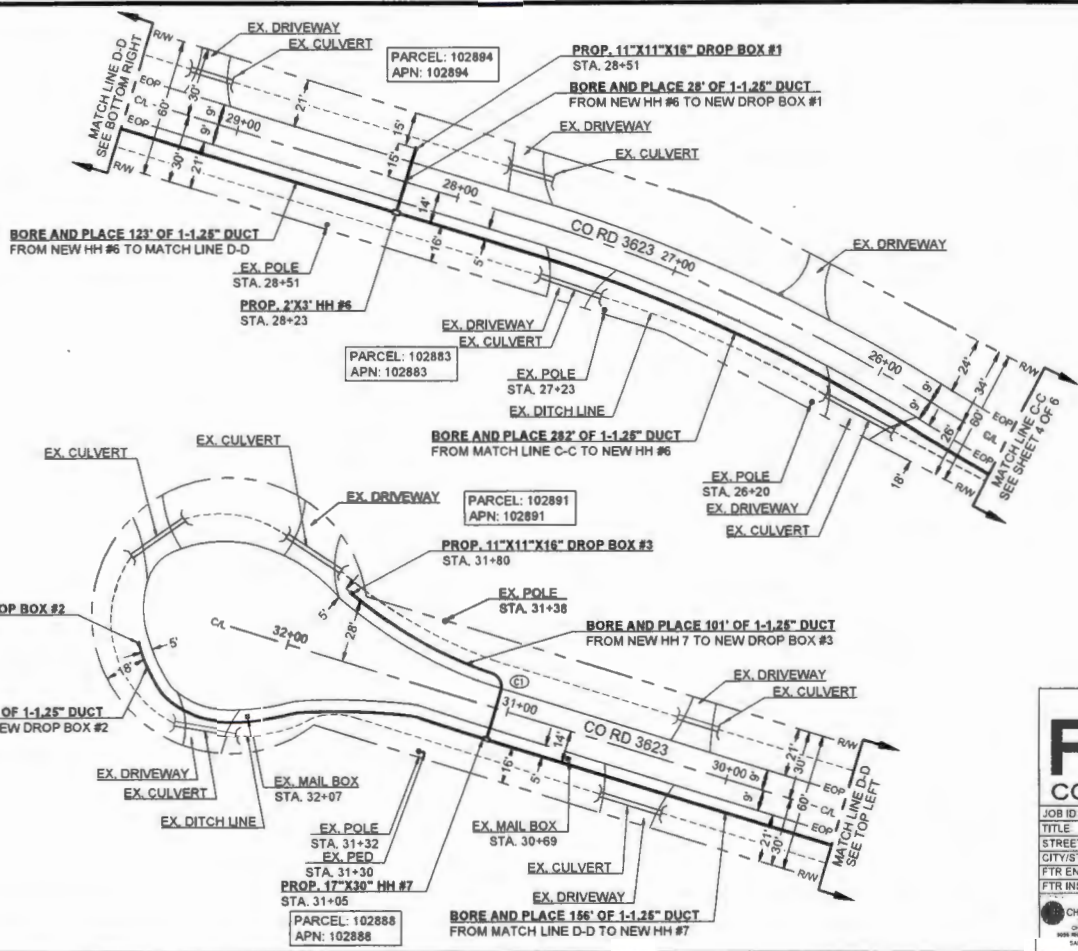
CHC CONSULTING
INCORPORATED BY
6802 COMBUSTION LLC
8000 W. SHERWOOD DR. STE 404
DALLAS, TEXAS 75248-1414

EST #

SHEET#
4 OF 6



Know what's below.
Call before you dig.



Frontier COMMUNICATIONS

JOB ID: 5285346 DATE: 11/24/2022

TITLE: FDH - 9580 CO RD 3623

STREET ADDRESS: 9580 CO RD 3623

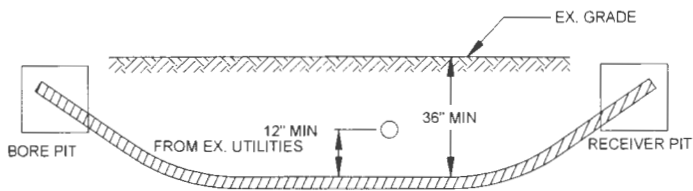
CITY/STATE: GUNLAN, TX 75474 (HUNT COUNTY)

FTR ENGINEER: CORY RIGGS (310) 210-9882

FTR INSPECTOR: JAMES WEST (972) 578-3224

CHC CONSULTING	DRAWN BY: CHC CONSULTING
ENGINEERED BY: CHC CONSULTING	EST. #:
5 OF 6	

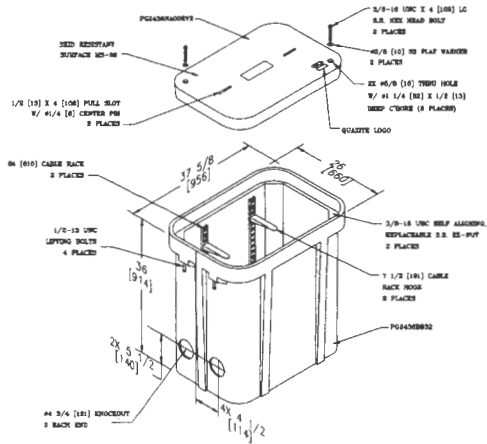
MINIMUM STANDARDS FOR DIRECTIONAL BORING



- PLACE END MARKER WITH UTILITY OWNER'S NAME DESCRIBING CONDUIT
- BORE PIT TO BE BACKFILLED AND COMPACTED IN 12" LIFTS WITH MATERIAL REMOVED
- FLOW OF DITCH MUST BE MAINTAINED AT ALL TIMES
- PROTECT ROOTS AT ALL TREE LOCATIONS. SHIFT BORE TRENCH IF NECESSARY

TYPICAL BORE DETAIL

SCALE
N.T.S. 1



2' X 3' HAND HOLE

SCALE
N.T.S. 2

Frontier COMMUNICATIONS

JOB ID 5295346	DATE 11/24/2022
TITLE FDH - 9560 CO RD 3622	
STREET ADDRESS 9560 CO RD 3622	
CITY/STATE QUINLAN TX 75474 (HUNT COUNTY)	
FTR ENGINEER CORY RIGGS (310) 210-9882	
FTR INSPECTOR JAMES WEST (872) 578-3224	
DRAWN BY CHC CONSULTING CHC CONSULTING	
EST #	SHEET #
	6 OF 6

18,536-11



FILED FOR RECORD
at 1:30 o'clock P M

DEC 27 2023

BECKY LANDRUM
County Clerk, Hunt County, Tex.
By

12/07/2023
Pearce Services
1222 Vine St, Ste 301
Paso Robles, CA 93446

**Boring/HH & DB Placement
Project # 5295346**

Greetings,

Frontier communications proposes to bore 654', install (2)17"x30" HH, (1)11"x11"x16" drop box, 578' of (1)-1.25",76' OF (2)-1.25" duct along Bluejay Pkwy for fiber placing and splicing.

Please, see the attached construction package for location and proposed work details.

If you have any questions, please contact me at any time.

Sincerely,
Darrin Albrecht
Manager, FTTH Quality Control
Central Region
Darrin.l.albrecht@ftr.com
281-229-0849

Submitted by:

Rodney Doyal
Pearce Services Permit Specialist
Rodney.Doyal@pearce-services.com

County Approval Section:

Approved: _____

Denied: _____

Authorized Signature: _____

Date: _____

**FRONTIER COMMUNICATION
CONSTRUCTION SPECIFICATIONS**

- Contact Frontier Engineer CORY RIGGS at (310) 210-9882 sixty (60) days prior to need of service in order to confirm compliance, order materials, and schedule work forces.
- NOTE: FRONTIER COMMUNICATIONS, INCORPORATED, RESERVES THE RIGHT TO REFUSE ANY CONDUIT, PULL BOXES, MANHOLES, OR UTILITY BOXES THAT DEVIATE FROM PLANS AND SPECIFICATIONS.**
- All conduit riser bends to have a minimum thirty-six (36) inch radius.
- All horizontal ninety (90) degree bends shall have a minimum radius of 12.5 feet and all vertical ninety (90) degree bends shall have a minimum radius of three feet. No more than two ninety (90) degree horizontal bends shall be placed in any single run unless otherwise specified. Contact the Frontier engineer concerning any required deviations.
- All conduit must be proven using a mandrel no less than a 1/2" smaller than the conduit placed. Wall to wall measurements must be taken with a measured tape and a 3/8" polypropylene pull rope in each duct. An accurate wall to wall measurement of conduit placed must be As-built on an approved Frontier construction plan. A copy of the As-built conduit work order must be provided to the Frontier inspector assigned to your project.
- Place weatherproof caps on all terminated conduits.
- Approved plastic conduit (PVC Sch. 40, TYPE-C or HDPE (2") is to be used in underground construction unless otherwise specified.
- Conduit terminated on a pole must be PVC Sch. 80. Location of riser on pole will be called out by engineering on the construction plan.
- Conduit placed in same trench with primary power conduit must be separated by a minimum of twelve (12) inches of well-packed sand or three inches of concrete, and have a minimum of thirty-six (36) inches of cover when placed behind curb face. All street crossings and conduits placed in the driven portion of the roadway must have a minimum of thirty-six (36) inches of cover to top of pipe. **CONTACT THE FRONTIER INSPECTOR 48 HOURS BEFORE TRENCHING AND UPON COMPLETION OF YOUR SUBSTRUCTURES TO SCHEDULE THE FINAL INSPECTION.**

**PERMITTING AGENCY:
HUNT COUNTY**

PICK UP POINT:
CO RD 3624 LIMITS

PATH FOOTAGE:
BORE = 65'

MATERIALS:
(2) NEW 17'X30" HH
(1) NEW 11'X11'X18" DROP BOX
578' OF (1)-1.25" DUCT
78' OF (2)-1.25" DUCTS



**Know what's below.
Call before you dig.**

CONSTRUCTION PACKAGE

**FDH - 9560 CO RD 3622
CO RD 3624 & BLUEJAY PKWY
QUINLAN, TX 75474**



VICINITY MAP
NTS

-HOPE AND PVC FOOTAGES DO NOT INCLUDE SWEEPS
-ACTUAL FOOTAGES OF HOPE AND PVC WILL BE NEEDED TO ORDER MATERIALS. PLEASE INCLUDE MEASURED TAPE IN ALL PVCs.
-FRONTIER INSPECTOR SHALL BE PRESENT ON SITE WHEN CONTRACTOR NEEDS TO ACCESS ANY EXISTING FRONTIER FACILITY.

ABBREVIATIONS

BLDG	BUILDING	PEO	PEDESTAL (UTILITY)
CL	CENTER LINE	PVC	POLYVINYL CHLORIDE
COMC	CONCRETE	P/L	PROPERTY LINE
CSW	CONCRETE SIDEWALK	RR	RAILROAD
DWY	DRIVEWAY	RAW	RIGHT OF WAY
ECC	EDGE OF CURB	SL	STREET LIGHT
EOP	EDGE OF PAVEMENT	W-BLDG	WALL TO BUILDING
ETW	ETW LINE	W-P	WALL TO POLE
HH	HANDHOLE	W-W	WALL TO WALL
MH	MANHOLE	P.U.E.	PUBLIC UTILITY EASEMENT
NTS	NOT TO SCALE	P.S.E.	PUBLIC SERVICE EASEMENT
		CG	CURB & GUTTER

LEGEND

	New Trench
	New Bore
	Existing Gas
	Existing Water
	Existing Telephone
	Existing Sewer
	Existing Storm Drain
	Existing Electric
	Existing Manhole
	Existing Handhole (2'x3' or 17'x30')
	DSLAM
	X-CONNECT
	POWER PEDESTAL
	TELECO PEDESTAL
	3' x 5' PULL BOX
	POLE

Frontier COMMUNICATIONS

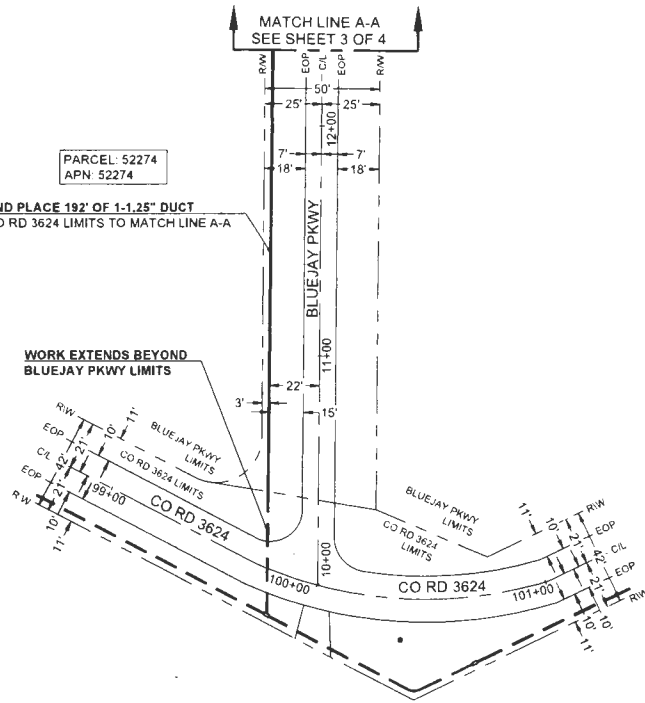
JOB ID: 5285346 DATE: 11/24/2022
TITLE: FDH - 9560 CO RD 3622
STREET ADDRESS: 9560 CO RD 3622
CITY/STATE: QUINLAN, TX 75474 (HUNT COUNTY)
FTR ENGINEER: CORY RIGGS (310) 210-9882
FTR INSPECTOR: JAMES WEST (972) 578-3224

CHC CONSULTING, INC. DRAWN BY: CHC CONSULTING
EST. # SHEET#
1 OF 4

PARCEL: 52274
APN: 52274

BORE AND PLACE 192' OF 1-1.25" DUCT
FROM CO RD 3624 LIMITS TO MATCH LINE A-A

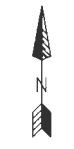
WORK EXTENDS BEYOND
BLUEJAY PKWY LIMITS



MATCH LINE A-A
SEE SHEET 3 OF 4



Know what's below.
Call before you dig.

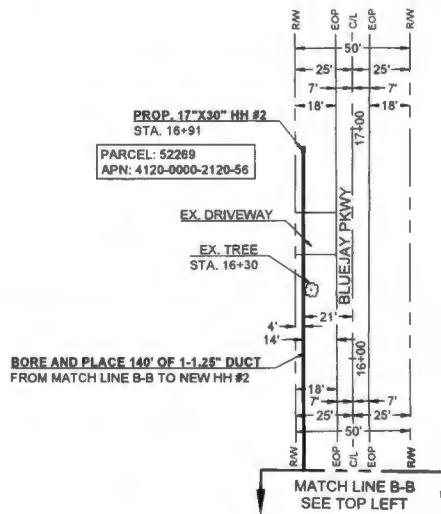
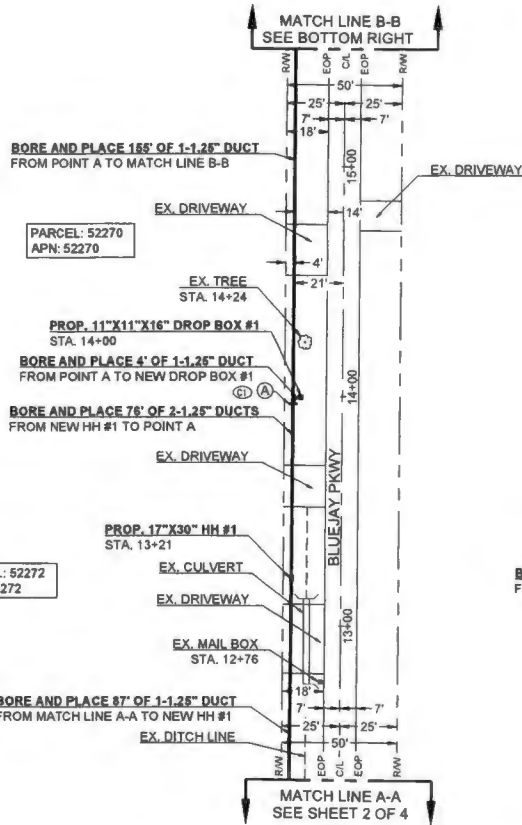


SCALE: 1"=40'

Frontier COMMUNICATIONS

JOB ID: 5295346	DATE: 11-24-2022
TITLE: FDU - 9560 CO RD 3622	
STREET ADDRESS: 9560 CO RD 3622	
CITY/STATE: QUINLAN TX 75474 (HUNT COUNTY)	
FTR ENGINEER: CORY RIGGS (310) 210-9882	
FTR INSPECTOR: JAMES WEST (972) 578-3224	
CHC CONSULTING <small>CHC CONSULTING 10000 W. PARKWAY DRIVE, SUITE 100 DALLAS, TEXAS 75243 TEL: 972-412-1199</small>	DRAWN BY: CHC CONSULTING EST. # SHEET #
	2 OF 4

CURVE	RADIUS	LENGTH	DELTA
C1	3'	5'	82'



Know what's below.
Call before you dig.



SCALE: 1"=40'

Frontier COMMUNICATIONS

JOB ID: 5295346 DATE: 11/24/2022

TITLE: FDH - 9560 CO RD 3622

STREET ADDRESS: 9560 CO RD 3622

CITY/STATE: DUBLAIN TX 75474 (HUNT COUNTY)

FTR ENGINEER: CORY RIGGS (310) 210-8882

FTR INSPECTOR: JAMES WEST (872) 578-3224

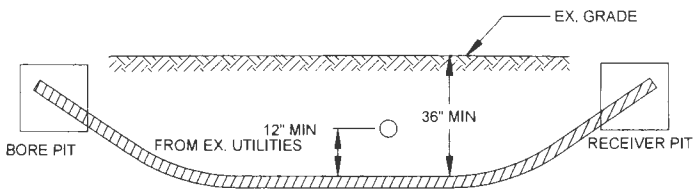
DRAWN BY: CHC CONSULTING

EST. #

SHEET #

3 OF 4

MINIMUM STANDARDS FOR DIRECTIONAL BORING



- PLACE END MARKER WITH UTILITY OWNER'S NAME DESCRIBING CONDUIT
- BORE PIT TO BE BACKFILLED AND COMPACTED IN 12" LIFTS WITH MATERIAL REMOVED
- FLOW OF DITCH MUST BE MAINTAINED AT ALL TIMES
- PROTECT ROOTS AT ALL TREE LOCATIONS. SHIFT BORE TRENCH IF NECESSARY

TYPICAL BORE DETAIL

SCALE
1" = 1'

1

JOB ID: 5295346		DATE: 11/24/2022	
TITLE: FDH - 9560 CO RD 3622			
STREET ADDRESS: 9560 CO RD 3622			
CITY/STATE: GUNNAN, TX 75474 (HUNT COUNTY)			
FTR ENGINEER: CORY RIGGS (310) 210-9892			
FTR INSPECTOR: JAMES WEST (972) 578-3224			
DRAWN BY: CHC CONSULTING		CHC CONSULTING	
EST. #		SHEET #	
		4 OF 4	

18,536-12



FILED FOR RECORD
at 1:30 o'clock P M

DEC 27 2023

BECKY LANDRUM
County Clerk, Hunt County, Tex.
By

12/07/2023
Pearce Services
1222 Vine St, Ste 301
Paso Robles, CA 93446

**Boring/HH & DB PLACEMENT
Project # 5295346**

Greetings,

Frontier communications proposes to bore 585', (2)17"x30" HH, (1)11"x11"x16" drop boxes, 585' of (1)-1.25" duct along Meadow Lark Ln. for fiber placing and splicing.

Please, see the attached construction package for location and proposed work details.

If you have any questions, please contact me at any time.

Sincerely,
Darrin Albrecht
Manager, FTTH Quality Control
Central Region
Darrin.l.albrecht@ftr.com
281-229-0849

Submitted by:

Rodney Doyal
Pearce Services Permit Specialist
Rodney.Doyal@pearce-services.com

County Approval Section:

Approved: _____

Denied: _____

Authorized Signature: _____

Date: _____

**FRONTIER COMMUNICATION
CONSTRUCTION SPECIFICATIONS**

- Contact Frontier Engineer CORY RIGGS at (310) 210-8882 sixty (60) days prior to need of service in order to confirm compliance, order materials, and schedule work forces.
- NOTE: FRONTIER COMMUNICATIONS, INCORPORATED, RESERVES THE RIGHT TO REFUSE ANY CONDUIT, PULL BOXES, MANHOLES, OR UTILITY BOXES THAT DEVIATE FROM PLANS AND SPECIFICATIONS.
- All conduit riser bands to have a minimum thirty-six (36) inch radius.
- All horizontal ninety (90) degree bends shall have a minimum radius of 12.5 feet and all vertical ninety (90) degree bends shall have a minimum radius of three feet. No more than two ninety (90) degree horizontal bends shall be placed in any single run unless otherwise specified. Contact the Frontier engineer concerning any required deviations.
- All conduit must be proven using a mandrel no less than a 1/2" smaller than the conduit placed. Well to well measurements must be taken with a measured tape and a 3/4" polypropylene pull rope in each duct. An accurate well to well measurement of conduit placed must be As-built on an approved Frontier construction plan. A copy of the As-built conduit work order must be provided to the Frontier Inspector assigned to your project.
- Place weatherproof caps on all terminated conduits.
- Approved plastic conduit (PVC Sch. 40, TYPE-C or HDPE (2") is to be used in underground construction unless otherwise specified.
- Conduit terminated on a pole must be PVC Sch. 80. Location of riser on pole will be called out by engineering on the construction plan.
- Conduit placed in same trench with primary power conduit must be separated by a minimum of twelve (12) inches of well-packed sand or three inches of concrete, and have a minimum of thirty-six (36) inches of cover when placed behind curb face. All street crossings and conduits placed in the driven portion of the roadway must have a minimum of thirty-six (36) inches of cover to top of pipe. CONTACT THE FRONTIER INSPECTOR 48 HOURS BEFORE TRENCHING AND UPON COMPLETION OF YOUR SUBSTRUCTURES TO SCHEDULE THE FINAL INSPECTION.

CONSTRUCTION PACKAGE

FDH - 9560 CO RD 3622
CO RD 3624 & MEADOW LARK LN
QUINLAN, TX 75474

ABBREVIATIONS

BLOG	BUILDING	PED	PEDESTAL (UTILITY)
C/L	CENTER LINE	PVC	POLYVINYL CHLORIDE
CONC	CONCRETE	P/L	PROPERTY LINE
CSW	CONCRETE SIDEWALK	RR	RAILROAD
DWY	DRIVEWAY	RAW	RIGHT OF WAY
ECC	EDGE OF CURB	SL	STREET LIGHT
EOP	EDGE OF PAVEMENT	W-BLDG	WALL TO BUILDING
ETW	ETW LINE	W-P	WALL TO POLE
HH	HANDHOLE	W-W	WALL TO WALL
MH	MANHOLE	P.U.E.	PUBLIC UTILITY EASEMENT
NTS	NOT TO SCALE	P.S.E.	PUBLIC SERVICE EASEMENT
		C/G	CURB & GUTTER



VICINITY MAP
NTS

**PERMITTING AGENCY:
HUNT COUNTY**

PICK UP POINT:
EX. POLES

PATH FOOTAGE:
BORE = 565'

MATERIALS:
(2) NEW 17'X30" MH
(1) NEW 11'X11'X18" DROP BOX
565' OF (1)-1.25" DUCT



Know what's below.
Call before you dig.

-HDPE AND PVC FOOTAGES DO NOT INCLUDE SWEEPS
-ACTUAL FOOTAGES OF HDPE AND PVC WILL BE NEEDED TO ORDER MATERIALS. PLEASE INCLUDE MEASURED TAPE IN ALL PVCS.
-FRONTIER INSPECTOR SHALL BE PRESENT ON SITE WHEN CONTRACTOR NEEDS TO ACCESS ANY EXISTING FRONTIER FACILITY.

LEGEND

	New Trench
	New Bore
	Existing Con
	Existing Water
	Existing Telephone
	Existing Sewer
	Existing Storm Drain
	Existing Electric
	Existing Manhole
	Existing Handhole (2'x3' or 17"x30")
	DSLAM
	X-CONNECT
	POWER PEDESTAL
	TELCO PEDESTAL
	3' x 5' PULL BOX
	POLE

**Frontier
COMMUNICATIONS**

JOB ID: 5295346 DATE: 11/24/2022

TITLE: FDH - 9560 CO RD 3622

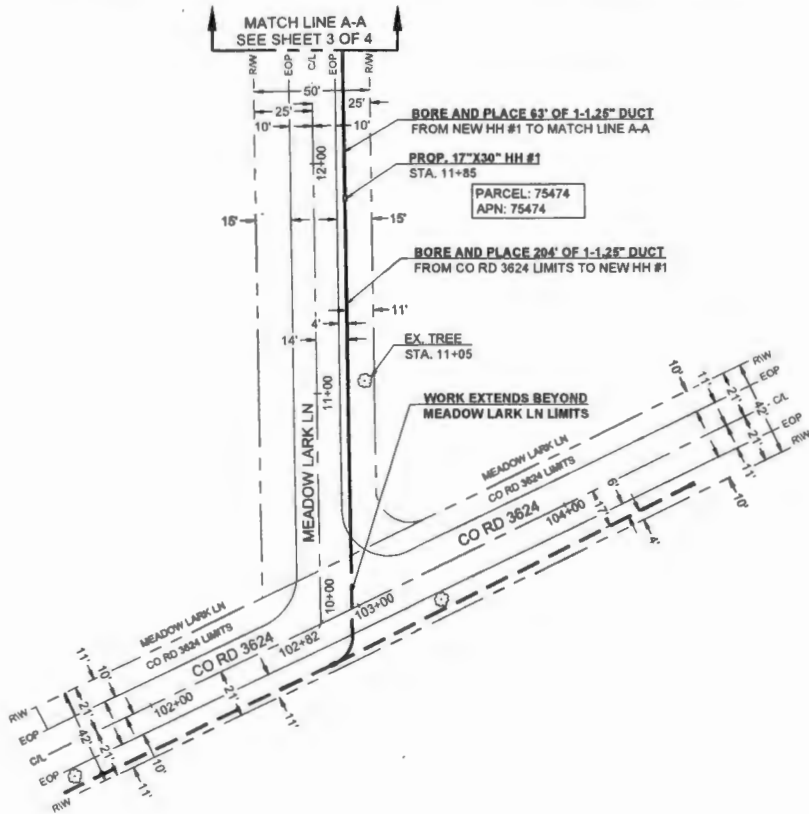
STREET ADDRESS: 9560 CO RD 3622

CITY/STATE: QUINLAN, TX 75474 (HUNT COUNTY)

FTR ENGINEER: CORY RIGGS (310) 210-8882

FTR INSPECTOR: JAMES WEST (872) 578-3224

DRAWN BY: CHC CONSULTING
EST. #
SHEET #
1 OF 4



Know what's below.
Call before you dig.

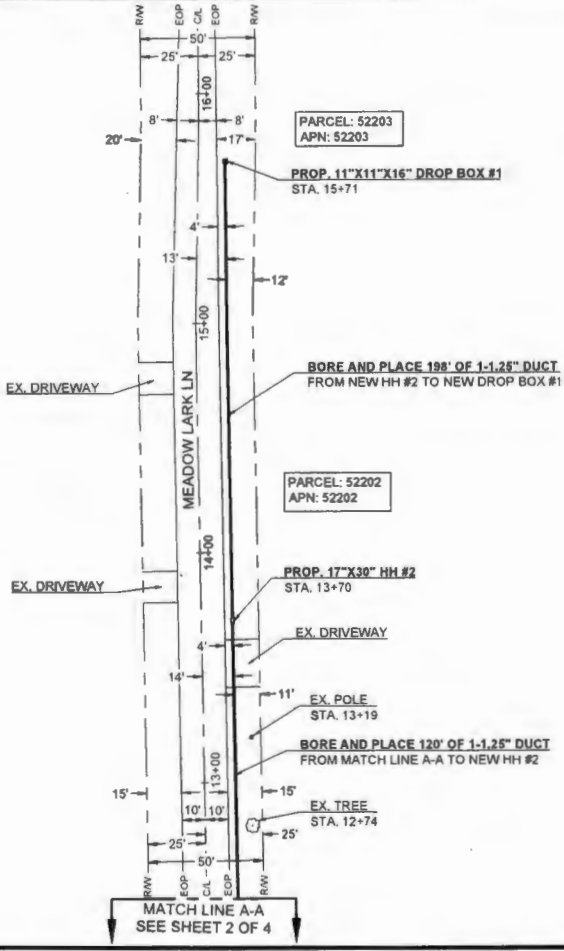


SCALE: 1"=40'

Frontier COMMUNICATIONS

JOB ID: 5295346	DATE: 11/24/2022
TITLE: FDN - 9560 CO RD 3622	
STREET ADDRESS: 9560 CO RD 3622	
CITY/STATE: GUNNAN TX 75474 (HUNT COUNTY)	
FTR ENGINEER: CORY RIGGS (310) 210-8882	
FTR INSPECTOR: JAMES WEST (972) 578-3224	
CHC CONSULTING <small>ENGINEERED BY CHC CONSULTING LLC 10000 PARKWAY DR STE 400 DALLAS TEXAS 75244</small>	DRAWN BY CHC CONSULTING EST. # SHEET #

2 OF 4

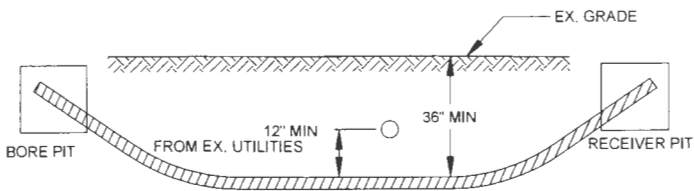


811
 Know what's below.
 Call before you dig.
 SCALE: 1"=40'

Frontier COMMUNICATIONS

JOB ID: 5295346	DATE: 11/24/2022
TITLE: FDH - 9560 CO RD 3622	
STREET ADDRESS: 9560 CO RD 3622	
CITY/STATE: QUINLAN, TX 75474 (HUNT COUNTY)	
FTR ENGINEER: CORY RIGGS (310) 210-8882	
FTR INSPECTOR: JAMES WEST (872) 578-3224	
DRAWN BY: CHC CONSULTING	
EST. #	SHEET#
	3 OF 4

MINIMUM STANDARDS FOR DIRECTIONAL BORING



- PLACE END MARKER WITH UTILITY OWNER'S NAME DESCRIBING CONDUIT
- BORE PIT TO BE BACKFILLED AND COMPACTED IN 12" LIFTS WITH MATERIAL REMOVED
- FLOW OF DITCH MUST BE MAINTAINED AT ALL TIMES
- PROTECT ROOTS AT ALL TREE LOCATIONS. SHIFT BORE TRENCH IF NECESSARY

TYPICAL BORE DETAIL

SCALE
N.T.S. 1

Frontier
COMMUNICATIONS

JOB ID: 5295346	DATE: 11/24/2022
TITLE: FDH - 9560 CO RD 3622	
STREET ADDRESS: 9560 CO RD 3622	
CITY/STATE: QUINLAN TX 75474 (HUNT COUNTY)	
FTR ENGINEER: CORY RIGGS (310) 210-8882	
FTR INSPECTOR: JAMES WEST (972) 578-3224	
CHC CONSULTING ENGINEERS & ARCHITECTS 1000 N. WILSON ROAD, SUITE 100 DALLAS, TEXAS 75242	DRAWN BY: CHC CONSULTING
	EST. # SHEET # 4 OF 4